

CERTIFIED LAND CORNER RECORDATION

DESCRIPTION OF CORNER EVIDENCE FOUND, AND ORIGINAL RECORD (IF KNOWN)

T30N R30W Montana Principal Meridian G.L.O. notes book 8958 page 185 has an iron post 30" long 2 1/2" in diameter 26" in the ground with a brass cap marked T30N R30W Found the brass cap in good condition.

S8 1/4 S9  
1965

Record: 5" fir bearing S88 1/2° E, 7 lks., marked 1/4 S9 BT  
Found: Bearing tree alive and presently 7" in diameter  
Record: 10" fir bearing N34° W, 43 lks., marked 1/4 S8 BT  
Found: Bearing tree alive and presently 11" in diameter

DESCRIPTION OF MONUMENT AND ACCESSORIES ESTABLISHED TO PERPETUATE THE ORIGINAL LOCATION OF THIS CORNER:


Date of work: May '74

No added monumentation

SKETCH, WITH COURSE AND DISTANCE TO ADJACENT CORNERS IF DETERMINED IN THIS SURVEY. (MAY SKETCH OR PASTE REPRODUCTION ON REVERSE SIDE.)

See sketch on reverse side

Surveyor's Seal



I, James R. Staples, certify that the information shown herein is true and correct.

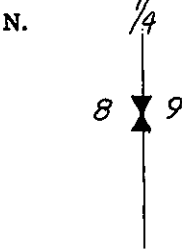
James R. Staples  
Signature of Ground Party Chief

I, JOHN C. ERICKSON, certify that I have carefully performed or reviewed the work done on the diagrammed corner as reported on this recordation form and approve the same.

John C. Erickson  
Signature of Surveyor

3979 S  
Registration Number

DIAGRAM OF CORNER: T30N R30W



= Corner recorded on the sheet

Office of Clerk and Recorder, County of Lincoln

This "corner record" was filed for record on the 28 day of Mar 19 89, was noted on the cross-index plat, and is assigned page No. 4039, in book No. 3979 S

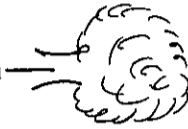
James R. Staples by David B. Schaff  
County Official



11" FIR MKRD. 1/4 S8 BT

N 34° 43' LKS.

8 X 9



7" FIR BERRING S88 1/2° E  
7 LKS. MKRD 1/4 S9 BT

BLM BRASS CAP  
MKRD: T30N R30W

1/4  
S8 | S9  
1965

N