

CERTIFIED LAND CORNER RECORDATION

DESCRIPTION OF CORNER EVIDENCE FOUND, AND ORIGINAL RECORD (IF KNOWN)

T30N R30W Montana Principal Meridian G.L.O. notes book 3420 page 30 has limestone 16x14x9 11" in the ground with 2 bearing trees. Found no indication of the corner or the bearing trees. Reset corner by single proportion method. Corner is on very very steep northern slope, very rocky and almost impassable. It is approximately 100 ft. from the ridgeline.

DESCRIPTION OF MONUMENT AND ACCESSORIES ESTABLISHED
TO PERPETUATE THE ORIGINAL LOCATION OF THIS CORNER:

Date of work June '74

Set Corps of Engineers brass cap*(sketch on reverse side)


- 1) 9" fir bearing S61°E, 14 lks., marked $\frac{1}{4}$ S16 BT
- 2) 7" fir bearing N35°W, 36 lks., marked $\frac{1}{4}$ S9 BT

*WAS unable to set the pipe in the ground since the corner fell on large rock outcrop so it was set in concrete.

SKETCH, WITH COURSE AND DISTANCE TO ADJACENT CORNERS IF DETERMINED IN THIS SURVEY.
(MAY SKETCH OR PASTE REPRODUCTION ON REVERSE SIDE.)

See reverse side.....

Surveyor's Seal



I, James R. Staples
certify that the information shown herein is true and correct.

James R. Staples
Signature of Ground Party Chief

JOHN C. ERICKSON

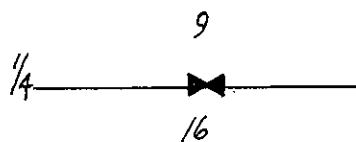
I, _____
certify that I have carefully performed or reviewed the work done on the diagrammed corner as reported on this recordation form and approve the same.

John C. Erickson
Signature of Surveyor

3979 S
Registration Number

DIAGRAM OF CORNER:

N. T30N R30W



= Corner recorded on the sheet


Office of Clerk and Recorder, County of Lincoln

This "corner record" was filed for record on the 28 day of Mar 1989, was noted on the cross-index plat and is assigned page No. 4034, in book No. _____

James R. Staples
County Official

7" FIR
MRKD: 1/4 S9 BT

N 35 W
36 LKS



CORPS OF ENGINEERS BRASS CAP

9
16

86-30E
14 LKS.

9" FIR
MRKD: 1/4 S16 BT

N