

**CERTIFIED LAND CORNER RECORDATION**

DESCRIPTION OF CORNER EVIDENCE FOUND, AND ORIGINAL RECORD (IF KNOWN)

T30N R30W Montana Principal Meridian G.L.O. notes book 3420 page 11 has original stone and 2 original bearing trees. Found the 2 bearing trees and a BLM brass cap marked T30N R30W Found in good condition.

$\frac{1}{4}$   $\frac{S12}{S13}$

Record: 9" pine bearing N24°W, 44 lks., marked  $\frac{1}{4}$  S12 BT  
Found: Bearing tree alive and presently 12" in diameter

Record: 12" pine bearing N51°W, 69 lks., marked  $\frac{1}{4}$  S12 BT  
Found: Bearing tree dead and 26" in diameter with only visible scribe "BT"

DESCRIPTION OF MONUMENT AND ACCESSORIES ESTABLISHED TO PERPETUATE THE ORIGINAL LOCATION OF THIS CORNER:


Date of work *June '74*

No added monumentation

SKETCH, WITH COURSE AND DISTANCE TO ADJACENT CORNERS IF DETERMINED IN THIS SURVEY. (MAY SKETCH OR PASTE REPRODUCTION ON REVERSE SIDE.)

See reverse side

Surveyor's Seal



I, James R. Staples certify that the information shown herein is true and correct.

*James R. Staples*  
Signature of Ground Party Chief

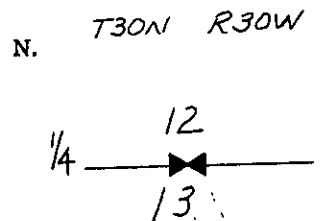
JOHN C. ERICKSON

I, \_\_\_\_\_ certify that I have carefully performed or reviewed the work done on the diagrammed corner as reported on this recordation form and approve the same.

*John C. Erickson*  
Signature of Surveyor

3979 S  
Registration Number

DIAGRAM OF CORNER:



= Corner recorded on the sheet

Office of Clerk and Recorder, County of Lincoln

This "corner record" was filed for record on the 28 day of Mar 1989, was noted on the cross-index plat and is assigned page No. 4089, in book No. \_\_\_\_\_

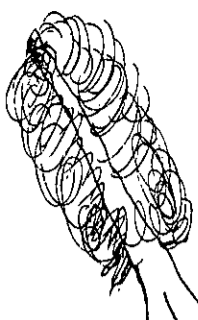
*Grant E. Sigley*  
County Official



26" DEAD PINE  
W/VISIBLE SCRIBE  
"BT"



12" PINE  
W/OVERGROWN BLAZE



N 24° W  
44 LKS

N 51° W  
69 LKS

12

13

BLM BRASS CAP MKRD.

T30N R30W

$\frac{1}{4}$   $\frac{S12}{S13}$   
1967