

**CERTIFIED LAND CORNER RECORDATION**

DESCRIPTION OF CORNER EVIDENCE FOUND, AND ORIGINAL RECORD (IF KNOWN)

T30N R30W Montana principal meridian G.L.O. notes book 3420 page 17 has a granite stone 18x5x5 12" in the ground. Found the original stone and one original bearing tree which was down and rotted

DESCRIPTION OF MONUMENT AND ACCESSORIES ESTABLISHED TO PERPETUATE THE ORIGINAL LOCATION OF THIS CORNER:

Date of work: *June '74*

Replaced corner stone with Corps of Engineers brass cap ( see reverse side)


- Set 2 new bearing trees
- 1) 17" pine bearing N59 $\frac{1}{4}$ °W, 158 lks., marked  $\frac{1}{4}$  S10 BT
- 2) 19" pine bearing S34°E, 107 lks., marked  $\frac{1}{4}$  S11 BT

Corner is on steep southern slope with sparse timber approximately 60 ft. downhill from large rock outcrop.

SKETCH, WITH COURSE AND DISTANCE TO ADJACENT CORNERS IF DETERMINED IN THIS SURVEY. (MAY SKETCH OR PASTE REPRODUCTION ON REVERSE SIDE.)

See reverse side

Surveyor's Seal



I, James R. Staples certify that the information shown herein is true and correct.

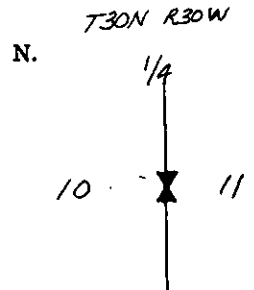
*James R. Staples*  
Signature of Ground Party Chief

I, JOHN C. ERICKSON certify that I have carefully performed or reviewed the work done on the diagrammed corner as reported on this recordation form and approve the same.

*John C. Erickson*  
Signature of Surveyor

3979 S  
Registration Number

DIAGRAM OF CORNER:



= Corner recorded on the sheet

Office of Clerk and Recorder, County of Lincoln

This "corner record" was filed for record on the 28 day of May 1989, was noted on the cross-index plat and is assigned page No. 4021, in book No. \_\_\_\_\_

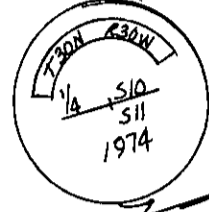
*Janet E. Siegel by Bill Buckhoff*  
County Official

17" PINE MKRD 1/4 S10 BT



N59 1/4 W  
158 LKS.

CORPS OF ENGINEERS BRASS CAP



10 X 11

N

S34 E  
101 LKS.



19" PINE MKRD 1/4 S11 BT