

CERTIFIED LAND CORNER RECORDATION

DESCRIPTION OF CORNER EVIDENCE FOUND, AND ORIGINAL RECORD (IF KNOWN)

T30N R30W Montana Principal Meridian G.L.O. notes book 3420 page 2 has original stone 20x10x8 15" in the ground marked $\frac{1}{4}$ on the north face with 2 bearing trees. Found no indication of the stone or the bearing trees. Reset the corner by single proportion method.
Corner is on steep northern slope in heavy timber, mostly larch and fir. Rocky with a whoop of downfall.

DESCRIPTION OF MONUMENT AND ACCESSORIES ESTABLISHED
TO PERPETUATE THE ORIGINAL LOCATION OF THIS CORNER:

Date of work: May '74

Set Corps of Engineers brass cap (sketch on reverse side)

- 1) 7" fir bearing N21°W, 20 lks., marked $\frac{1}{4}$ S13 BT
- 2) 10" tamarack bearing S69°W 32 lks., marked $\frac{1}{4}$ S24 BT

SKETCH, WITH COURSE AND DISTANCE TO ADJACENT CORNERS IF DETERMINED IN THIS SURVEY.
(MAY SKETCH OR PASTE REPRODUCTION ON REVERSE SIDE.)

See reverse side

Surveyor's Seal

I, James R. Staples
certify that the information shown herein is true and correct.

James R. Staples
Signature of Ground Party Chief

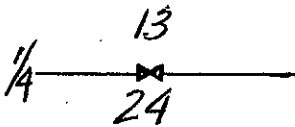
I, JOHN C. ERICKSON
certify that I have carefully performed or reviewed the work done on the diagrammed corner as reported on this recordation form and approve the same.

John C. Erickson
Signature of Surveyor


39795
Registration Number

DIAGRAM OF CORNER:

N. T30N R30W



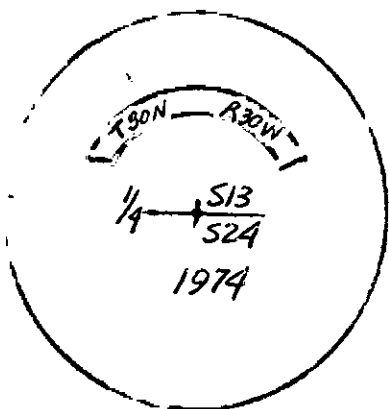
= Corner recorded on the sheet



Office of Clerk and Recorder, County of Lincoln

This "corner record" was filed for record on the 28 day of Mar 1989, was noted on the cross-index plat and is assigned page No. 4015, in book No. _____

James R. Staples
County Official




7" FIR MKD 1/4 S13 BT

13

NZ1°W
20 LKS.

N



569°W
32 LKS.

24

10" TAMARACK
MKD 1/4 S24 BT