

CERTIFIED LAND CORNER RECORDATION

DESCRIPTION OF CORNER EVIDENCE FOUND, AND ORIGINAL RECORD (IF KNOWN)

T30N R30W Montana Principal Meridian G.L.O. notes Book 3420 page 27 has a slate stone 20x7x5 15" in the ground marked $\frac{1}{4}$ on the north face. Found no indication of the stone or any of the bearing trees. Reset the corner by single proportion method.

DESCRIPTION OF MONUMENT AND ACCESSORIES ESTABLISHED TO PERPETUATE THE ORIGINAL LOCATION OF THIS CORNER:

Date of work: May '74

Set Corps of Engineers brass cap (sketch on reverse side)

1) 7" fir bearing S10 $\frac{1}{2}$ °E, 50 lks., marked $\frac{1}{4}$ S10 BT

2) 11" fir bearing N20 $\frac{1}{2}$ °E, 63 lks., marked $\frac{1}{4}$ S3 BT

SKETCH, WITH COURSE AND DISTANCE TO ADJACENT CORNERS IF DETERMINED IN THIS SURVEY. (MAY SKETCH OR PASTE REPRODUCTION ON REVERSE SIDE.)

See reverse side

Surveyor's Seal



I, James R. Staples
certify that the information shown herein is true and correct.

James R. Staples
Signature of Ground Party Chief

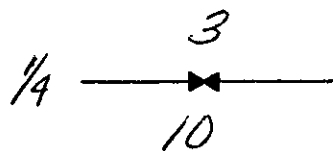
I, JOHN C. ERICKSON
certify that I have carefully performed or reviewed the work done on the diagrammed corner as reported on this recordation form and approve the same.

John C. Erickson
Signature of Surveyor

3979 S
Registration Number

DIAGRAM OF CORNER:

N. T30N R30W

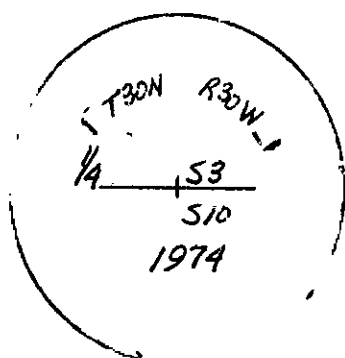


= Corner recorded on the sheet

Office of Clerk and Recorder, County of Lincoln

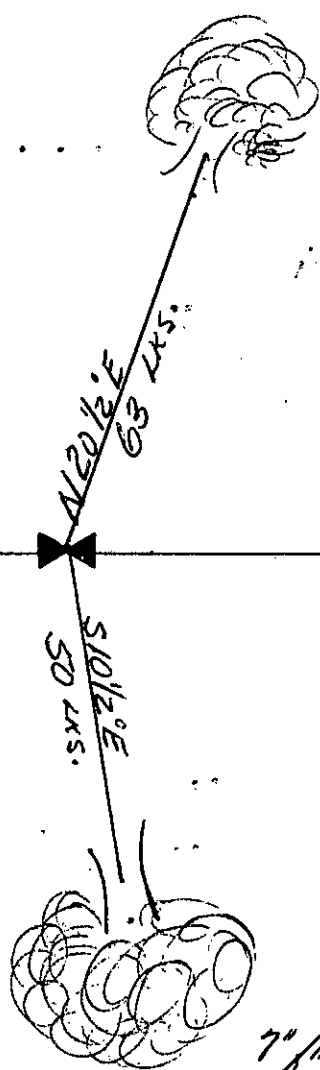
This "corner record" was filed for record on the 28 day of Mar 19 89, was noted on the cross-index plat and is assigned page No. 4014, in book No. *3979 S*

James R. Staples
County Official



CORPS OF ENGINEERS BRASS CAP

11" FIR
MKRD 1/4 53 BT



7" fir MKRD: 1/4 S10 BT