

CERTIFIED LAND CORNER RECORDATION

DESCRIPTION OF CORNER EVIDENCE FOUND, AND ORIGINAL RECORD (IF KNOWN)

T30N R30W Montana Principal Meridian G.L.O. notes book 3420 page 14 has original stone 4 bearing trees. Found the 4 bearing trees and a BLM brass cap marked T30N R30W. Have no record of the brass cap

S10 | S11  
S15 | S14  
1962

Record: 6" fir bearing N69½°E, 70 lks., marked T30N R30W S11 BT  
Found: 10" fir (dead) bearing N73°E, 70 lks., marked T30N R30W S11

Record: 8" fir bearing S39½°E, 105 lks., marked T30N R30W S14 BT  
Found: Bearing tree alive and presently 20" in diameter, bearing S36°E, with overgrown blaze

CONTINUED ON REVERSE SIDE  
DESCRIPTION OF MONUMENT AND ACCESSORIES ESTABLISHED  
TO PERPETUATE THE ORIGINAL LOCATION OF THIS CORNER:


Date of work: May '74

No added monumentation

SKETCH, WITH COURSE AND DISTANCE TO ADJACENT CORNERS IF DETERMINED IN THIS SURVEY.  
(MAY SKETCH OR PASTE REPRODUCTION ON REVERSE SIDE.)

See reverse side.....

Surveyor's Seal



I, James R. Staples  
certify that the information shown herein is true and correct.

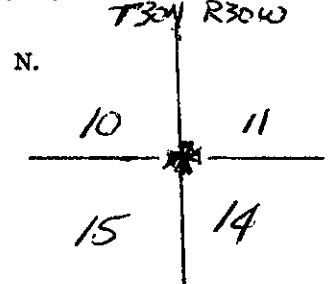
James R. Staples  
Signature of Ground Party Chief

JOHN C. ERICKSON

I, \_\_\_\_\_  
certify that I have carefully performed or reviewed the work done on the diagrammed corner as reported on this recordation form and approve the same.

John C. Erickson  
Signature of Surveyor

DIAGRAM OF CORNER:



= Corner recorded on the sheet

3979 S  
Registration Number

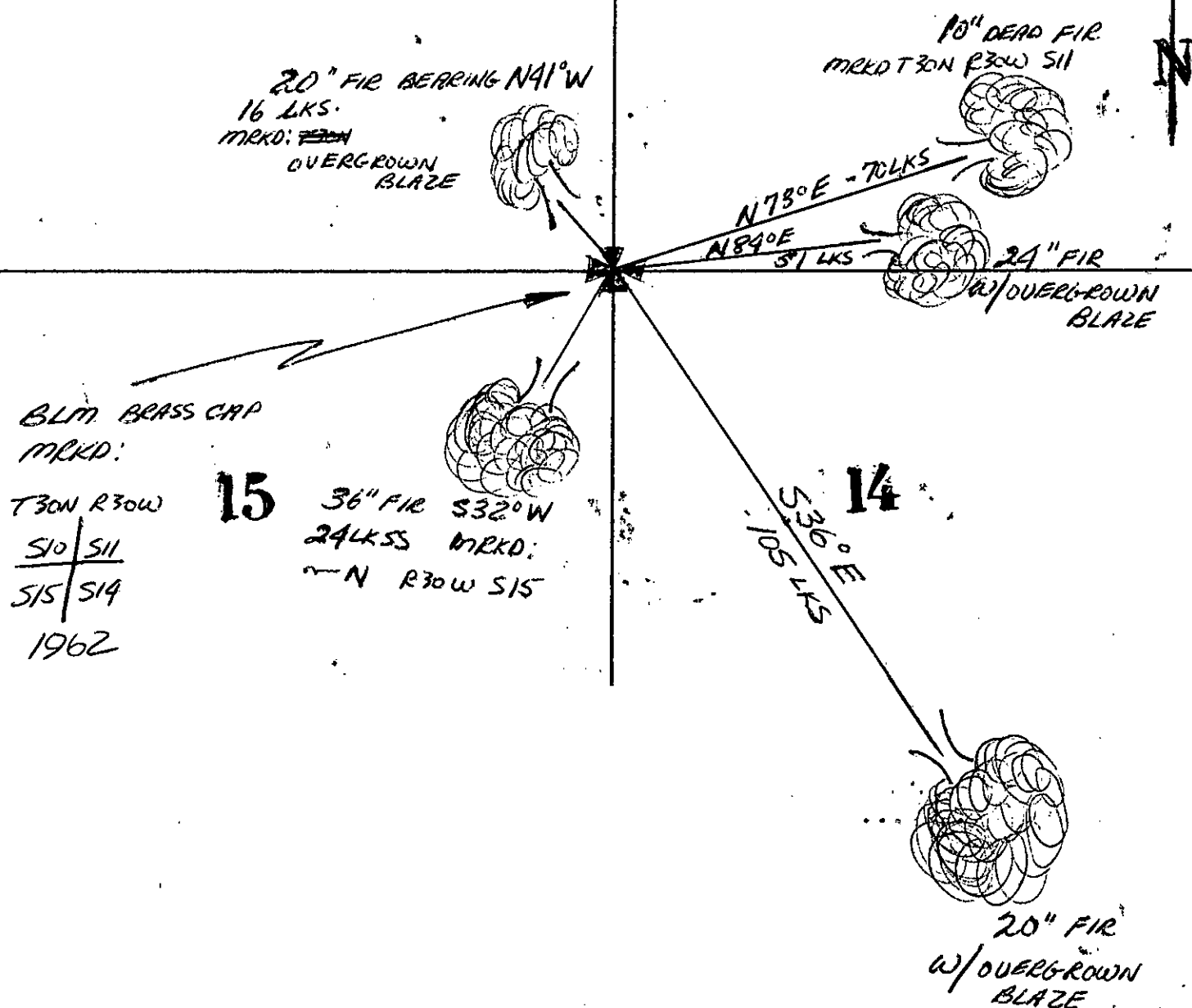
Office of Clerk and Recorder, County of Lincoln

This "corner record" was filed for record on the 20 day of Mar 1989, was noted on the cross-index plat and is assigned page No. 4011, in book No. \_\_\_\_\_

James R. Staples  
County Official

10

11



-----  
Description of evidence found and original record continued

Record: 36" fir bearing S31°40'W, 24 lks., marked T30N R30W S15 BT  
Found: Bearing tree dead with partially covered scribe

Record: 9" fir bearing N47½°W 16 lks, marked T30N R30W S10 BT  
Found: 20" fir bearing N41½°W, 16 lks., with overgrown blaze

possible new tree- 24" fir bearing N84°E 51 lks., with overgrown blaze