

CERTIFIED LAND CORNER RECORDATION

DESCRIPTION OF CORNER EVIDENCE FOUND, AND ORIGINAL RECORD (IF KNOWN)

T30N R30W Montana Principal Meridian G.L.O. notes book 3420 page 17 has a granite stone 18x8x8 12" in the ground. Page 18 was not sent to us so I have no information on the bearing trees.

Found: BLM brass cap marked: T30N R30W in good condition and
Record: Have no information S3 | S2 undisturbed.
on the brass cap. S10 | S11
1965

Found: 20" larch bearing S16 $\frac{1}{2}$ °W, 76 lks., marked T30N R30W S10
Record: None available

Found: 20" larch bearing S84 $\frac{1}{4}$ °E, 114 lks., marked ---N R30W -- BT
Record: None available.....continued on reverse side

DESCRIPTION OF MONUMENT AND ACCESSORIES ESTABLISHED
TO PERPETUATE THE ORIGINAL LOCATION OF THIS CORNER:

Date of work: May '74

SKETCH, WITH COURSE AND DISTANCE TO ADJACENT CORNERS IF DETERMINED IN THIS SURVEY.
(MAY SKETCH OR PASTE REPRODUCTION ON REVERSE SIDE.)

Surveyor's Seal

I,
certify that the information shown herein is true and correct.

James R. Staples
Signature of Ground Party Chief

JOHN C. ERICKSON

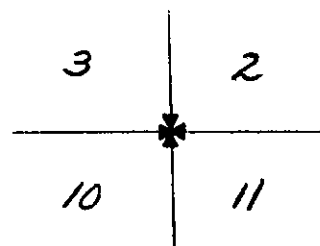
I,
certify that I have carefully performed or reviewed the work done on the diagrammed corner as reported on this recordation form and approve the same.

John C. Erickson
Signature of Surveyor


39795
Registration Number

DIAGRAM OF CORNER:

N. T30N R30W



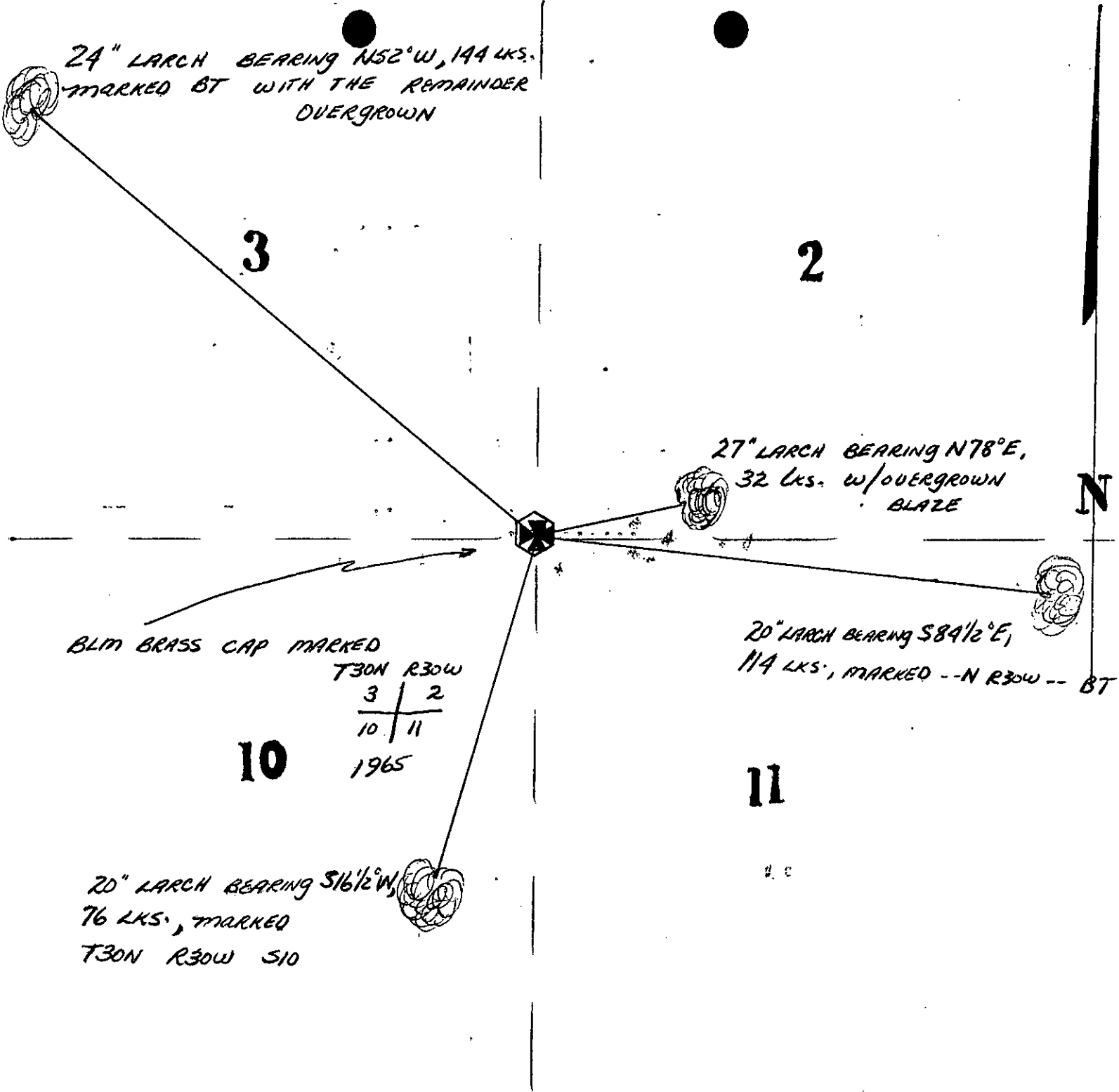
= Corner recorded on the sheet



Office of Clerk and Recorder, County of Lincoln

This "corner record" was filed for record on the 28 day of Mar 1989, was noted on the cross-index plat and is assigned page No. 3996, in book No.

Janet D. Sigel by Bill Buckhoff
County Official



Description of evidence and original record continued

Found: 27" larch bearing N78°E, 32 lks., marked with overgrown blaze
 Record: None available

Found: 24" larch bearing N52°W, 144 lks., marked BT with an overgrown
 blaze
 Record: None available