

CERTIFIED LAND CORNER RECORDATION

DESCRIPTION OF CORNER EVIDENCE FOUND, AND ORIGINAL RECORD (IF KNOWN)

T30N R30W Montana Principal Meridian G.L.O. notes book 3420 page 13 has a slate stone 14x12x6 9" in the ground with 1/4 marked on the west face. 6" fir bearing N83°E 16 lks. marked 1/4 S14 BT and a 7" tamarack bearing N61°W, 33 lks., marked 1/4 S15 BT. Found no indication of the stone or the bearing trees. Reset the corner by single proportion. Since the corner fell on a very steep cutbank of the Haul Road 2 witness corners were set in place of the corner.

DESCRIPTION OF MONUMENT AND ACCESSORIES ESTABLISHED TO PERPETUATE THE ORIGINAL LOCATION OF THIS CORNER:


Date of work: May '70

Set 2 Corps of Engineers brass caps as witness corners for the 1/4 corner 15/14.

SKETCH, WITH COURSE AND DISTANCE TO ADJACENT CORNERS IF DETERMINED IN THIS SURVEY. (MAY SKETCH OR PASTE REPRODUCTION ON REVERSE SIDE.)

See reverse side

Surveyor's Seal



I, James R. Staples, certify that the information shown herein is true and correct.

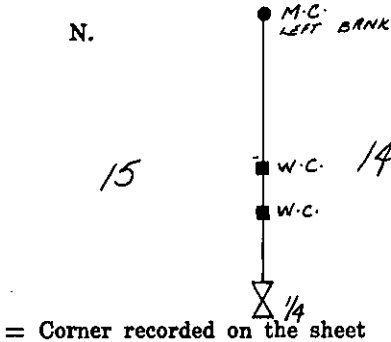
Signature of Ground Party Chief

I, JOHN C. ERICKSON, certify that I have carefully performed or reviewed the work done on the diagrammed corner as reported on this recordation form and approve the same.

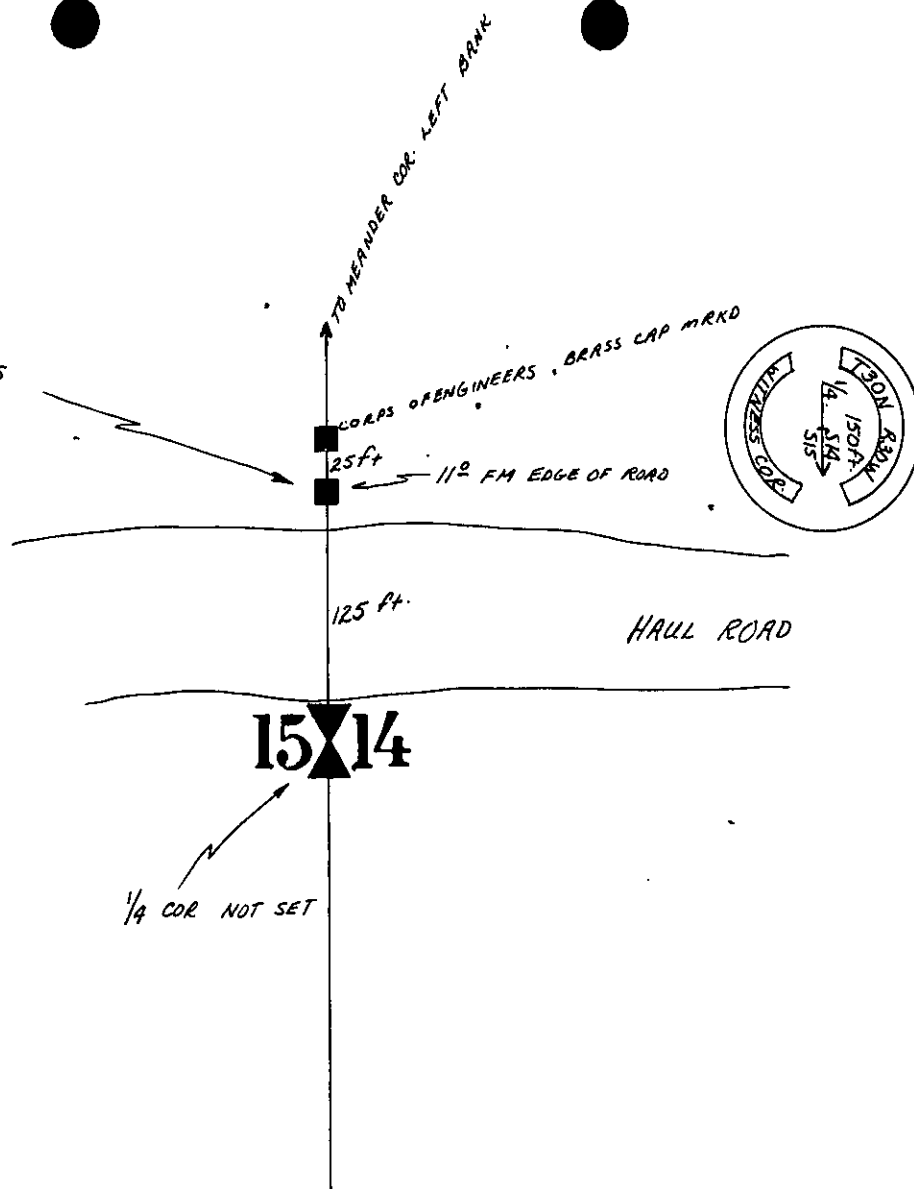
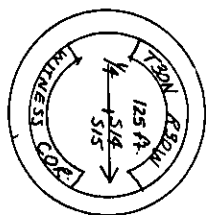
Signature of Surveyor

3979 S
Registration Number

DIAGRAM OF CORNER:



CORPS OF ENGINEERS
BRASS CAP 125' FM
1/4 CORNER



1/4 COR NOT SET

N