

CERTIFIED LAND CORNER RECORDATION

DESCRIPTION OF CORNER EVIDENCE FOUND, AND ORIGINAL RECORD (IF KNOWN)

T30N R30W Montana principal meridian G.L.O. notes book 3420 page 21 has a boulder 14x8x8 9" in the ground. Found no indication of the corner or any of the bearing trees. Reset corner by double proportion method from meander corner left bank 9/10 to the north, section corner 10/11 to the east, 1/2 corner 16/15 to the south, and the section corner 8/9 to the west.

###

DESCRIPTION OF MONUMENT AND ACCESSORIES ESTABLISHED TO PERPETUATE THE ORIGINAL LOCATION OF THIS CORNER:

Date of work: May '74

Set Corps of Engineers brass cap and 4 new bearing trees. Description of trees and sketch of brass cap on reverse side.

SKETCH, WITH COURSE AND DISTANCE TO ADJACENT CORNERS IF DETERMINED IN THIS SURVEY. (MAY SKETCH OR PASTE REPRODUCTION ON REVERSE SIDE.)

See reverse side.....

Surveyor's Seal

I, James R. Staples, certify that the information shown herein is true and correct.

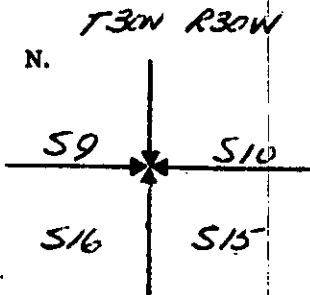
James R. Staples
Signature of Ground Party Chief

I, JOHN C. ERICKSON, certify that I have carefully performed or reviewed the work done on the diagrammed corner as reported on this recordation form and approve the same.


John C. Erickson
Signature of Surveyor

3979 S
Registration Number

DIAGRAM OF CORNER:



= Corner recorded on the sheet



Office of Clerk and Recorder, County of Lincoln

This "corner record" was filed for record on the 7th day of May 1982, was noted on the cross-index plat and is assigned page No. 1642, in book No. Eleanor L. Vaughn by Betty L. Conces, deputy County Official

TELEGRAPH POLE
N34W 113 lbs.
marked X

9

10

8" FIR BEARING N66E,
200 lbs., marked;
T30N R30W S10 BT

N

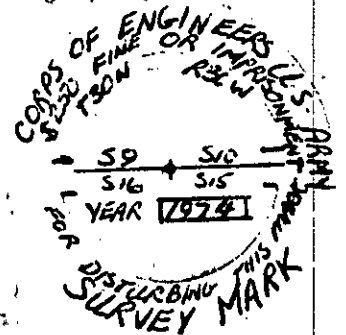
MAIN TRACK
10' TO
LEFT MAIN TRACK
SIDE TRACK

10" LARCH BEARING S77W
168 lbs., marked; T30N R30W S16 BT

16

15

CORPS OF ENGINEERS
BRASS CAP MARK.



10" LARCH BEARING S05E,
120 lbs., marked T30N R30W S15 BT