

CERTIFIED CORNER RECORDATION

Corner SW Cor. S34 T 30 N. R. 30 W. P.M.M. LINCOLN County

I. Record: 1902 original GLO survey by G. Fessenden and R. Lyman, set a slate stone 18x18x6 ins., 12 ins. in the ground, marked with 3 notches on the E. and W. edges from which:

- A fir, 10 ins. diam., bears N.9°30'E. 22 lks. dist. (14.52 ft.), mkd. T30N R30W S34 BT.
- A fir, 18 ins. diam., bears N.59°30'W. 39 lks. dist. (25.74 ft.), mkd. T30N R30 S33 BT.

1964 BLM Remoumentation by G. Pittman : Set an iron post, 30 ins. long, 2 1/2 ins. diam., 27 ins. in the ground, with brass cap mkd. as shown below from which:

- A fir, 16 ins. diam., bears N.9°30'E., 22 lks. dist., (14.52 ft.) with overgrown blaze.
- A fir, 20 ins. diam., bears N.59°30'E., 39 lks. dist., (25.74 ft.) with overgrown blaze.

II. Found: A 2 1/2 ins. diam. iron pipe with a 3 1/4 ins. diam. BLM brass cap 6 ins. above ground and firmly set, from which:

- A fir snag, 22 ins. diam., bears N.59°30'E., 25.74 ft. dist., with overgrown face.
- A fir, 19 ins. diam., bears N.9°E., 14.52 ft. dist., with visible scribes.
- A steel post with attached Property line and Land Survey Monument stickers bears North 3 ft.

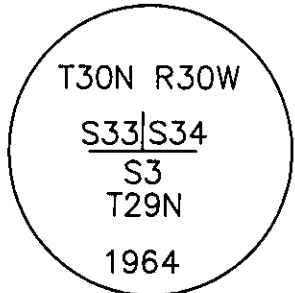
III. Perpetuation: Establish one new bearing tree described below:

A fir, 8 ins. diam., bears N.21°W., 56.75 ft. dist., mkd. T30N R30W S33 BT.

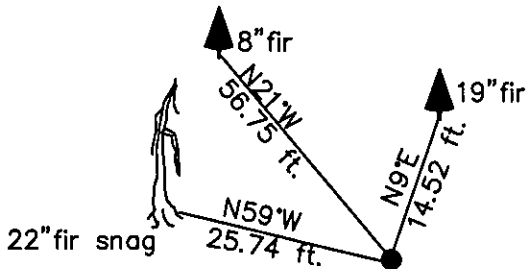
Painted faces and 6 in. wide red bands to all bearing trees and attached Bearing tree and Land Survey Monument signs.

Magnetic declination: 18° East

Equipment used: Hand compass and loggers tape



Kootenai Surveyors Inc., 314 California Av., Libby, MT. 59923 (406) 293-4354



CERTIFICATION

I, Mike Tester
certify the information shown herein is true and correct.

[Signature]
Signature Ground Party Chief

I, Aivah F. Hughes
certify that this Corner Record correctly represents the corner as performed by me or under my direction in compliance with the "Corner Recordation Act" (70-22-701, et seq., M.C.A.)

[Signature]
Signature of Surveyor & Seal

Date: 7/4/2008 Reg. No. 7322-LS

Employer: Kootenai Surveyors Inc.

Swede 34- PCTC

SKETCH OF CORNER

Office of Clerk and Recorder, County of Lincoln This "corner

record" was filed for record on 213038 BOOK: CCR CC&R'S PAGE: 11246 Pages: 1

was noted on the STATE OF MONTANA LINCOLN COUNTY

book No. RECORDED: 07/23/2008 9:45 KOI: CC&R'S

TAMMY D. LAUER CLERK AND RECORDER

FEE: \$0.00


BY *[Signature]*

TO: KOOTENAI SURVEYORS INC. P.O. BOX 393, LIBBY, MT 59923

Cross Index No. Z 13 T. 30N R. 30W P.M., MT

Adopted July 1, 1981, Montana Board of Professional Engineers & Land Surveyors

Sec34



• corner this sheet