

CERTIFIED CORNER RECORDATION

Corner S 1/16 S 36 T.30 N., R.30 W., P.M.M. Lincoln County

Record :

None

Found Evidence :

None

Perpetuation :

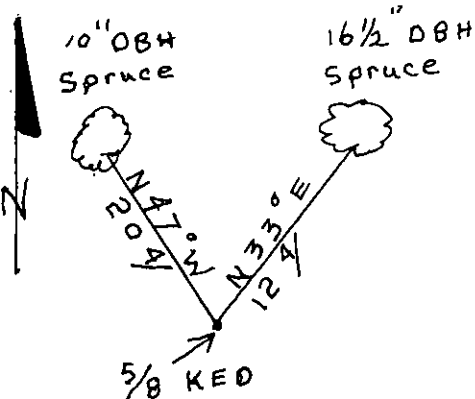
Established two new bearing trees and set a 5/8 inch rebar 24 inches long 20 inches in the ground with a 1-1/4 inch YPC stamped: KED 4975 S from which

A 10 inch DBH spruce scribed S 1/16 S 35 BT bears N 47° W 20.4 feet distance

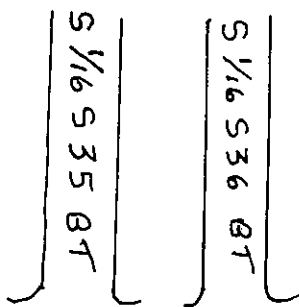
A 16 1/2 inch DBH spruce scribed S 1/16 S 36 BT bears N 33° E 12.4 feet distance

Painted 6 inch wide bands and attached warning and bearing tree signs to both trees.

MAGNETIC DECLINATION: 18° E



Sketch of Corner




CERTIFICATION

I, George Clark certify the information shown herein is true and correct

Signature of Ground Party Chief

I, Kenneth E. Davis

certify that this Corner Record correctly represents work performed by me or under my direction in compliance with the "Corner Recordation Act"



Signature of Surveyor Kenneth E. Davis 4975 S  
Employer W. Davis Surveying, Inc.

Section

Office of Clerk and Recorder, County of Lincoln

This "corner record" was filed for record on 11/27/10 was noted on the cross-index plat and is assigned page No. 10457

in book No. Coral M. Cummins County Official By ROB

