

## INSTRUCTIONS

1. Original and/or subsequent record used to evaluate the corner position.
2. Description of evidence found, note discrepancies in the record, state method of establishing lost or obliterated corners.
3. Description of monument and accessories set to perpetuate the corner position.
4. Sketch of corner, show all pertinent data which can best be shown in a sketch example, corner marking, topography ties, position of accessories, etc.
5. Certification must be signed and sealed by Land Surveyor registered in the State of Montana.
6. Fill in Cross Index & Section Diagram at bottom of sheet.

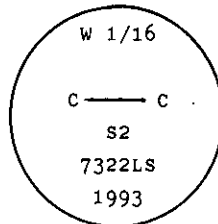
## CERTIFIED CORNER RECORDATION

Corner CW 1/16 Sec. 2 T. 30 N. R. 29 W. P.M.M. lincoln County

I. No previous record found at Lincoln County Courthouse.

II. No evidence found.

III. At the position determined by survey, set a 3/4 in. diam. X 30 ins. long drivable alum. rod, 5 ins. below road surface, with a 3 1/4 in. diam. alum. cap mkd. as shown:



from which the new bearing trees:

A fir, 5 ins. diam., bears S4°W, 48.6 ft. dist., mkd. with a snow blaze.

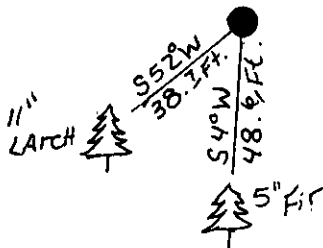
A larch, 11 ins diam., bears S52°W, 38.7 ft. dist., mkd. CW 1/16 S2 BT.

Painted a red band around each bearing tree and attached Land Survey Monument and Bearing Tree signs.

Set a 6 ft. galvanized steel guard post with Survey Marker and Property Boundy decals attached, 3 ft. South.

Magnetic Declination: East, 20°

(Reference Certificate of Survey on file at Lincoln County Courthouse.)



SKETCH OF CORNER

## CERTIFICATION

Kenneth R. Kern

I, Kenneth R. Kern certify the information shown herein is true and correct.

Signature Ground Party Chief

Alvah F. Hughes

I, Alvah F. Hughes certify that this Corner Record correctly represents work performed by me or under my direction in compliance with the "Corner Recordation Act" (70-22-101, et seq., M.C.A.)

Signature of Surveyor & Seal

Date 12/16/93 Reg. No 7322LS

Employer: U.S. FOREST SERVICE

Office of Clerk and Recorder, County of Lincoln This "corner

record" was filed for record of March 5, 1994

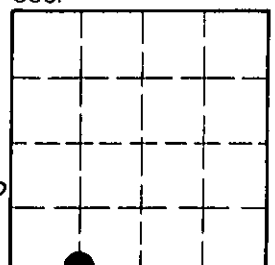
was noted on the cross-index plat and is assigned page No. 6205, in

book No. Coial M. Cummings BGRB

County Official

Cross Index No. C-18 T. 30N R. 29W P.M.M.

Sec. 2



• corner this sheet