

## INSTRUCTIONS

1. Original and/or subsequent record used to evaluate the corner position.
2. Description of evidence found, note discrepancies in the record, state method of establishing lost or obliterated corners.
3. Description of monument and accessories set to perpetuate the corner position.
4. Sketch of corner, show all pertinent data which can best be shown in a sketch example, corner marking, topography ties, position of accessories, etc.
5. Certification must be signed and sealed by Land Surveyor registered in the State of Montana.
6. Fill in Cross Index & Section Diagram at bottom of sheet.

## CERTIFIED CORNER RECORDATION

Corner N 1/4 S 13 T. 30 N. R. 29 W. P.M.M. Lincoln County

- I. 1903 GLO record by G. A. Fessenden & R. Y. Lyman: Set a slate stone, 18x10x8 ins., 12 ins. in the ground, for 1/4 sec. cor., mkd. 1/4 on the N. face, from which:

A tamarack, 14 ins. diam., bears N  $14^{\circ}30'E$ , 50 lks. dist. mkd. 1/4 S 12 BT.

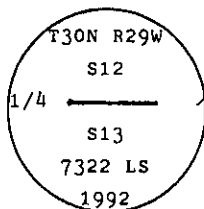
A fir, 14 ins. diam., bears S  $16^{\circ}W$ , 20 lks. dist., mkd. 1/4 S13 BT.

- II. Found a stone, 18x10x8 ins., firmly set in place, with 1/4 on the W. face, from which:

A larch, 18 ins. diam., bears N  $14^{\circ}E$ , 31.8 ft. (48 lks.) dist., mkd. with a healed face. (GLO Record: 50 lks.)

A fir stump, 18 ins. diam., bears S  $16^{\circ}E$ , 13.2 ft. (20 lks.) dist., with a log laying alongside, mkd. with visible scribe marks. (GLO Record: S  $16^{\circ}W$ )

- III. At the position of the found stone, I set a 2 1/2 in. diam., X 30 ins. long aluminum pipe, 24 ins. in the ground, with a 3 1/4 in. diam. aluminum cap mkd. as shown. Buried the original stone alongside the aluminum pipe.



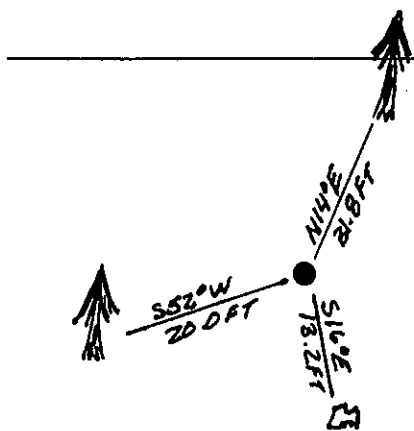
Established one new bearing tree:

A larch, 11 ins. diam., bears S  $52^{\circ}W$ , 20.0 ft. dist., mkd. 1/4 S13 BT.

Painted red bands around the bearing trees and attached Land Survey Monument and Bearing Tree signs.

Set a 6 ft. galvanized steel guard post with Land Survey Marker and Property Boundary decals, East, 3 ft.

Magnetic declination:  $20^{\circ}$  East



SKETCH OF CORNER

## CERTIFICATION

I, Kenneth R. Kern  
certify the information shown herein is true and correct.

Kenneth R. Kern  
Signature Ground Party Chief

I, Alvah F. Hughes  
certify that this Corner Record correctly represents work performed by me or under my direction in compliance with the "Corner Recordation Act" (70-22-101, et seq., M.C.A.)

Alvah F. Hughes  
Signature of Surveyor

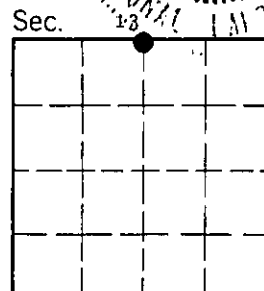
Date: 12/7/92 Reg. No. 7322-LS

Employer: U.S. FOREST SERVICE

Office of Clerk and Recorder, County of Lincoln. This "corner record" was filed for record on Jan 19, 1993 was noted on the cross-index plat and is assigned page No. 5287, in book No. Coral M. Cummings & DB

County Official

Cross Index No. K-24 T. 30 N R. 28W PMM



• - corner this sheet