

INSTRUCTIONS

1. Original and/or subsequent record used to evaluate the corner position.
2. Description of evidence found, note discrepancies in the record, state method of establishing lost or obliterated corners.
3. Description of monument and accessories set to perpetuate the corner position.
4. Sketch of corner, show all pertinent data which can best be shown in a sketch example, corner marking, topography ties, position of accessories, etc.
5. Certification must be signed and sealed by Land Surveyor registered in the State of Montana.
6. Fill in Cross Index & Section Diagram at bottom of sheet.

CERTIFIED CORNER RECORDATION

Corner NE Sec. Cor. S13 T. 30 N. R. 29 W. P.M.M. Lincoln County

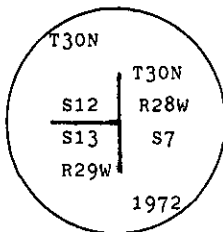
- I. 1898 GLO Record by Paul S. A. Bickel: Set a granite stone, 20x10x6 ins., 17 ins. in the ground, and four bearing trees.

1929 Retracement and Resurvey of part of the W. boundary of T30N R28W by A. T. Harris & P. L. Inch: The cor. of secs. 7, 12, 13 & 18, which now refers to secs. 12 & 13, is a slate stone, 6x10x5 ins. above the ground, mkd. and witnessed as described in the field notes on file in the Public Survey Office. I destroy the markings on the east bearing trees.

1972 BLM Remonumentation by J. E French: The cor. of secs. 12 & 13, on the E. bdy. of the Tp., monumented with a granite stone, 22x10x6 ins., set 16 ins. in the ground, mkd. 4 notches on the S. and 2 notches on the N. edges.

At the corner point

Set an iron post, 30 ins. long, 2 1/2 ins. diam., 24 ins. in the ground, with brass cap mkd.



From which the new bearing trees:

- A fir, 6 ins. diam., bears S 59 1/4° W, 71 lks. dist. mkd. T30N R29W S13 BT.
A fir, 8 ins. diam., bears N 83 1/4° W, 58 lks. dist., mkd. T30N R29W S12 BT.

Bury the original stone alongside and raise a flat mound of stone, 3 ft. base, around the iron post.

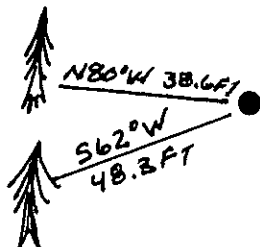
- II. Found a 2 1/2 in. diam. iron pipe, 4 ins. above ground, firmly set, with a 3 1/4 in. diam. brass cap mkd. as shown above, from which:

- A fir, 12 ins. diam., bears S 62° W, 48.3 ft. (73 lks.) dist., mkd. with a healed face. (BLM Record: 71 lks.)
A fir, 14 ins. diam., bears N 80° W, 38.6 ft. (58 lks.) dist., mkd. with a healed face.

- III. Painted red bands around the bearing trees and attached Land Survey Monument and Bearing Tree signs.

Set a 6 ft. galvanized steel guard post with Land Survey Marker and Property Boundary decals, South, 3 ft.

Magnetic declination: 20° East



SKETCH OF CORNER

CERTIFICATION

1. Kenneth R. Kern
certify the information shown herein is true and correct.

Kenneth R. Kern
Signature Ground Party Chief

1. Alvah F. Hughes
certify that this Corner Record correctly represents work performed by me or under my direction in compliance with the "Corner Recordation Act" (70-22-101, et seq., M.C.A.)

Alvah F. Hughes
Signature of Surveyor & Seal

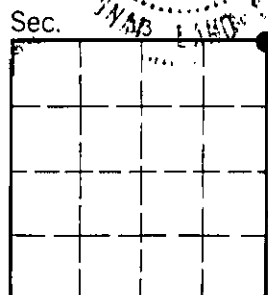
Date: 12/3/92 Reg. No. 7322 LS 7322 LG

Employer: U.S. FOREST SERVICE

Office of Clerk and Recorder, County of Lincoln. This "corner record" was filed for record on Jan 19, 1993 was noted on the cross-index plat and is assigned page No. 5285, in book No. Coral M. Cummings by DB

County Official

Cross Index No. J-25 T. 30 N. R. 29 W. PMM



• - corner this sheet