

Cadastral retracement $\frac{1}{4}$ corner $\frac{18}{19}$ T30N R29W Montana principal meridian

CERTIFIED LAND CORNER RECORDATION

DESCRIPTION OF CORNER EVIDENCE FOUND, AND ORIGINAL RECORD (IF KNOWN)

T30N R29W Montana principal meridian G.L.O. notes book 4383 page 93 has a slate stone 14x7x6 9" in the ground with 2 bearing trees. Found no indication of the stone or the bearing trees. Reset corner by single proportion method.

DESCRIPTION OF MONUMENT AND ACCESSORIES ESTABLISHED TO PERPETUATE THE ORIGINAL LOCATION OF THIS CORNER:

Date of work: June '74


Set Corps of Engineers brass cap (sketch on reverse side)
9" fir bearing S40°30'W, 25 lks., marked $\frac{1}{4}$ S19 BT
7" fir bearing N39°W, 34 lks., marked $\frac{1}{4}$ S18 BT

Corner is on very steep northern slope. Heavy timber- mostly fir.
Brass cap is set 0.2 ft. downhill from large boulder 2'x3'x1'.

SKETCH, WITH COURSE AND DISTANCE TO ADJACENT CORNERS IF DETERMINED IN THIS SURVEY.
(MAY SKETCH OR PASTE REPRODUCTION ON REVERSE SIDE.)

See reverse side..

Surveyor's Seal



I, James R. Staples
certify that the information shown herein is true and correct.

James R. Staples
Signature of Ground Party Chief

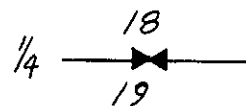
I, JOHN C. ERICKSON
certify that I have carefully performed or reviewed the work done on the diagrammed corner as reported on this recordation form and approve the same.

John C. Erickson
Signature of Surveyor

3979 S
Registration Number

DIAGRAM OF CORNER:

N. T30N R29W

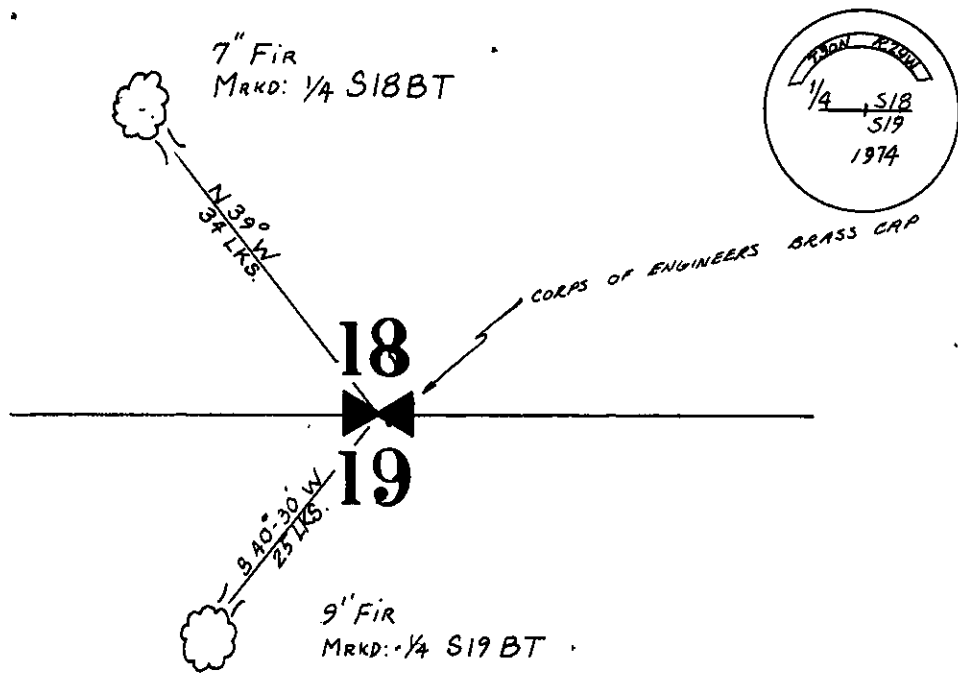


= Corner recorded on the sheet

Office of Clerk and Recorder, County of Lincoln

This "corner record" was filed for record on the 28 day of Mar 19 89, was noted on the cross-index plat and is assigned page No. 4022, in book No. 3979 S

Count by Seal by Bill Backoff
County Official



N