

INSTRUCTIONS

1. Original and/or subsequent record used to evaluate the corner position.
2. Description of evidence found, note discrepancies in the record, state method of establishing lost or obliterated corners.
3. Description of monument and accessories set to perpetuate the corner position.
4. Sketch of corner, show all pertinent data which can best be shown in a sketch example, corner marking, topography ties, position of accessories, etc.
5. Certification must be signed and sealed by Land Surveyor registered in the State of Montana.
6. Fill in Cross Index & Section Diagram at bottom of sheet.

CERTIFIED CORNER RECORDATION

Corner E1/4 SEC. 4 T. 30N R. 29W P.M.M. Lincoln County

ORIGINAL: Surveyor: Paul Bickel, year: 1898

Set: A slate stone, 20 x 10 x 8 ins. 15 ins in the ground for 1-4 Sec. Cor. marked 1-4 on West face from which bears:

A 18" diam. pine bears N 38-20 E, 34 lks. dist. marked 1-4 S. 3 B.T.

A 14" diam. pine bears N 56-20 W, 8 lks. dist. marked 1-4 S. 4 B.T.

BLM: Surveyor - Year 1965

Found: The 1/4 sec. cor of secs. 3 and 4, monumented with a slate stone, 20 x 9 x 8., firmly set, marked 1/4 on the West side and witnessed by the remains of the original bearing trees from which:

A 14" diam. pine, bears N 35 E., 34 lks. dist., mkd. 1/4 S3 BT

A stump hole, bears N56-20W., 8 lks. dist., with fallen log mkd. BT

Set: An iron post, 30 ins. long, 2 1/2 ins. diam., 26 ins. in the ground with brass cap

A 10" diam pine, bears S 57 1/4 W., 65 lks. dist., mkd 1/4 S4 BT

Bury the original stone alongside the iron post.

FOUND:

Found: A 3 1/4" Brass cap protruding 0.90' above ground, with small rock mound

A 12" diam stump, TAG: 34 lks., S35W, 1964, T30N R29W S3

A 17" diam. Pine, TAG: N57 1/2E, 65 lks, T30N R29W, S4, 1/4, 06-01-65

ESTABLISH:

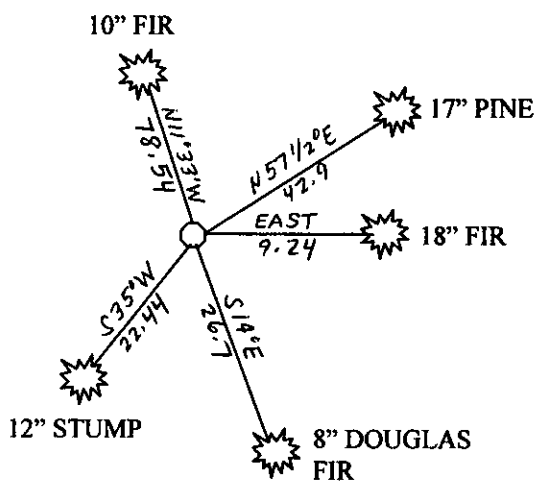

Set: A 8"diam. Doug fir, bears S14E, 26.7' dist. Scribed: 1/4 S3 BT

TAG: T30N R29W, S3, W 1/4, N14W, 26.7', JRS, 01-07 Surveyor: Paul Bickel year: 1898

Set: a Slate stone, 18 x 8 x 6 ins. 12 ins in the ground. Marked 1/4 on West face. From which bears:

A 18" diam fir bears East, 14 links distance marked 1-4 S. 33 B.T.

A 10" diam fir bears N 11-33 W, 119 links distance marked 1-4 S. 32 B.T.



SKETCH OF CORNER

CERTIFICATION

I, James R. Staples
Certify the information shown herein is true and correct.

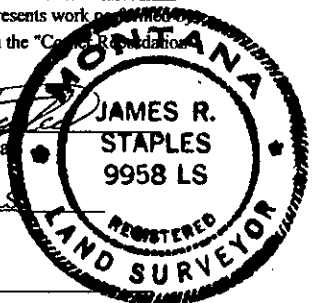
James R. Staples
Signature Ground Party Chief

I, James R. Staples
certify that this Corner Record correctly represents work performed by me or under my direction in compliance with the "Corner Recordation Act" (70-22-101, et seq., M.C.A.)

James R. Staples
Signature of Surveyor & Seal

Date: 10/16/07 Reg. No. 9958LS

Employer: J.R.S. Surveying, Inc.



Office of Clerk and Recorder, County of

. This "corner

record" was filed for record on

206776 BOOK: CCR CC&R'S PAGE: 11146 Pages: 1

was noted on the cross-index plat and

STATE OF MONTANA LINCOLN COUNTY

RECORDED: 10/16/2007 9:27 KOI: CC&R'S

TAMMY D. LAUER CLERK AND RECORDER

book no.

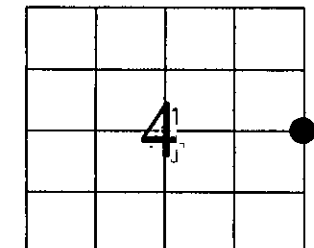
FEE: \$0.00

TO: J.R.S. SURVEYING P.O. BOX 1050, LIBBY, MONTANA 59923

County Official

Cross Index No. C13 T. 30N R. 29W PMM

Adopted July 1, 1981, Montana Board of Professional Engineers & Land Surveyors



• - Corner this sheet