

INSTRUCTIONS

1. Original and/or subsequent record used to evaluate the corner position.
2. Description of evidence found, note discrepancies in the record, state method of establishing lost or obliterated corners.
3. Description of monument and accessories set to perpetuate the corner position.
4. Sketch of corner, show all pertinent data which can best be shown in a sketch example, corner marking, topography ties, position of accessories, etc.
5. Certification must be signed and sealed by Land Surveyor registered in the State of Montana.
6. Fill in Cross Index & Section Diagram at bottom of sheet.

CERTIFIED CORNER RECORDATION

Corner SW COR. SEC. 4 T. 30N R. 29W P.M.M. Lincoln County

ORIGINAL: Surveyor: Paul Bickel, year: 1898

Set: A slate stone, 16 x 8 x 6 ins. 11 ins. in the ground, for Cor. of Secs. 4,5,8,9; marked with 5 notches on South and 4 notches on East edge from which:

- A 14" diam. pine bears N 45 E, 39 lks. dist. marked T. 30N R. 29W S.4 B.T.
- A 18" diam. pine bears S 62-05 E 34 lks. dist. marked T.30N R. 29W. S.9 B.T.
- A 18" diam. tamarack bears S 26 W, 93 lks. dist. marked T. 30N R. 29W S8 B.T.
- A 20" diam. fir bears N 50 W, 56 lks. dist marked T. 30 N, R.29 W. S. 5 B.T.

BLM: (info from corner form) yr. 1973

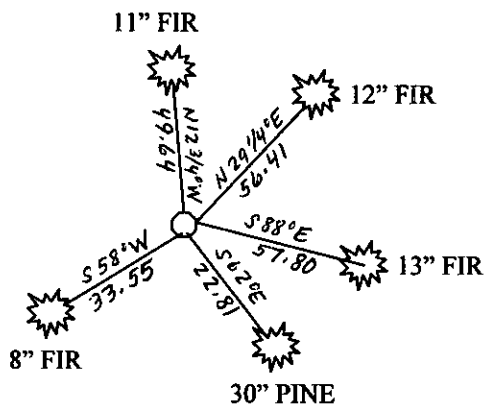

- Set: A 2 1/2" IP, 24" in ground with brass cap
- A 6" diam. Doug fir, N30 1/4E, 84 lks., dist., Set for S4
- A 6" diam. Doug Fir, N11 1/2W, 75 lks. Dist., Set for S5

FOUND:

- Found: 3 1/4" Brass cap set flush with ground
- A 11" diam fir, bears N12 3/4W, 49.64' dist., with healed scribe
- A 12" diam fir, bears N29 1/4E, 56.41' dist., with healed scribe
- A 30" diam. Pine, bears S62E, 22.81' dist., with healed scribe

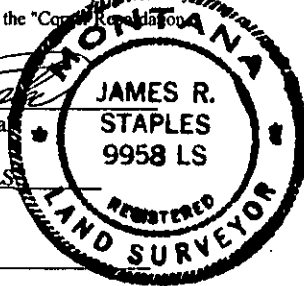
ESTABLISH:

- Set: A 8" diam. Fir, bears S58W, 33.55' dist., scribed T30N R29W S8 BT, with BT tag
 - A 13" diam. Fir, bears S88E, 57.80' dist., scribed T30N R29W S9 BT, with BT tag
- Set a post 1.0' North of monument



SKETCH OF CORNER

CERTIFICATION

I, James R. Staples
Certify the information shown herein is true and correct.
Signature Ground Party ChiefI, James R. Staples
certify that this Corner Record correctly represents work performed by
me or under my direction in compliance with the "Corner Recordation
Act" (70-22-101, et seq., M.C.A.)
Signature of Surveyor & SealDate: 10/8/07 Reg. No. 9958LSEmployer: J.R.S. Surveying, Inc.

Office of Clerk and Recorder, County of Lincoln. This "corner
record" was filed for record on 206775 BOOK: CCR CC&R'S PAGE: 11145 Pages: 1
STATE OF MONTANA LINCOLN COUNTY
was noted on the cross-index pl: RECORDED: 10/16/2007 9:26 KOI: CC&R'S
TAMMY D. LAUER CLERK AND RECORDER
book no. FEE: \$0.00 BY: James R. Staples
TO: J.R.S. SURVEYING P.O. BOX 1050, LIBBY, MONTANA 59923
County Official

Cross Index No. E9 T. 30N R. 29W PMM

Adopted July 1, 1981, Montana Board of Professional Engineers & Land Surveyors

• - Corner this sheet