

INSTRUCTIONS

1. Original and/or subsequent record used to evaluate the corner position.
2. Description of evidence found, note discrepancies in the record, state method of establishing lost or obliterated corners.
3. Description of monument and accessories set to perpetuate the corner position.
4. Sketch of corner, show all pertinent data which can best be shown in a sketch example, corner marking, topography ties, position of accessories, etc.
5. Certification must be signed and sealed by Land Surveyor registered in the State of Montana.
6. Fill in Cross Index & Section Diagram at bottom of sheet.

CERTIFIED CORNER RECORDATION

Corner S1/4 SEC. 4 T. 30N R. 29W P.M.M. Lincoln County

ORIGINAL: Surveyor: Paul Bickel, year: 1898

Set: A slate stone, 22 x 17 x 6 ins. 16 ins in the ground for 1-4 Sec. Cor. marked 1-4 on North face from which:
 A 14" diam. fir bears S 66-30 W, 6 lks. dist. marked 1-4 S. 9 B.T.
 A 16" diam fir bears N 18-30 W, 6 lks. dist. marked 1-4 S. 4 B.T.

BLM:

Found: The 1/4 sec. cor. of secs. 4 and 9, monumented with a slate stone, 20 x 17 x 6 ins., firmly set, marked 1/4 on the North side and witnessed by the remains of the original bearing trees.

A 15" diam stump, bears S66 1/2 W., 6 lks. dist., mkd 1/4 S9 BT
 A 14" diam stump, bears N18 1/2 W., 6 lks. dist mkd 1/4 S4 BT

Set: An iron post, 30" long, 2 1/2" diam in the ground with brass cap.

A 8" diam fir, bears S 15 1/2 E., 48 lks. dist., mkd 1/4 S9 BT
 A 7" diam fir, bears N63 1/2 W., 7 lks dist., mkd 1/4 S4 BT

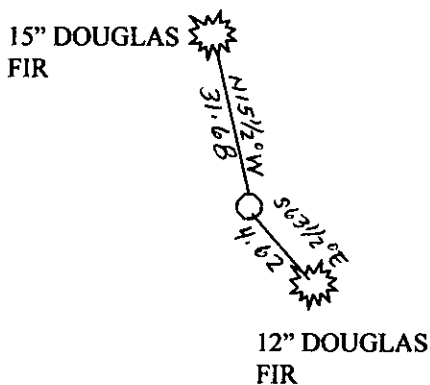

Bury the original stone alongside the iron post

FOUND:

Found: A 3 1/4" Brass Cap, protruding 0.40' from ground, with a small rock mound
 A 12" diam. Doug Fir, TAG: 7 lks, S63 1/2 E, T30N R29W, S4, yr. 64, with healed blaze and snow blaze.

A 15" diam. Doug Fir, TAG: 48 lks, N15 1/2 W, T30N R29W, S9, yr 64, with healed blaze and snow blaze.

Set: A metal post, 1.5' South and 3.0' East on line.



SKETCH OF CORNER

CERTIFICATION

I, James R. Staples
 Certify the information shown herein is true and correct.


James R. Staples
 Signature Ground Party Chief

I, James R. Staples
 certify that this Corner Record correctly represents work performed by me or under my direction in compliance with the "Corner Recordation Act" (70-22-101, et seq., M.C.A.)

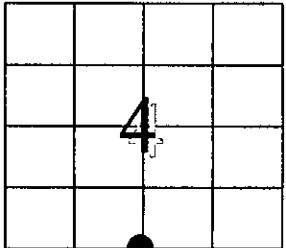
James R. Staples
 Signature of Surveyor & Sealer

Date: 10/16/07 Reg. No. 9958LS

Employer: J.R.S. Surveying, Inc.



Office of Clerk and Recorder, County of _____ This "corner record" was filed for record on _____ 206774 BOOK: CCR CC&R'S PAGE: 11144 Pages: 1
 was noted on the cross-index pl: STATE OF MONTANA LINCOLN COUNTY
 book no. _____ RECORDED: 10/16/2007 9:25 KOI: CC&R'S
 TAMMY D. LAUER CLERK AND RECORDER
 FEE: \$0.00 BY: *Tammy D. Lauer*
 TO: J.R.S. SURVEYING P.O. BOX 1050, LIBBY, MONTANA 59923
 County Official



Cross Index No. E11 T. 30N R. 29W PMM