

INSTRUCTIONS

1. Original and/or subsequent record used to evaluate the corner position.
2. Description of evidence found, note discrepancies in the record, state method of establishing lost or obliterated corners.
3. Description of monument and accessories set to perpetuate the corner position.
4. Sketch of corner, show all pertinent data which can best be shown in a sketch example, corner marking, topography ties, position of accessories, etc.
5. Certification must be signed and sealed by Land Surveyor registered in the State of Montana.
6. Fill in Cross Index & Section Diagram at bottom of sheet.

CERTIFIED CORNER RECORDATION

Corner W1/4 SEC. 4 T. 30N R. 29W P.M.M. Lincoln County

ORIGINAL: Surveyor: Paul Bickel, year: 1898

Set: A slate stone, 16 x 8 x 7 ins. 11 ins. in the ground, for 1-4 Sec. Cor. marked 1-4 on West face from which:
A 20" diam. tamarack bears N 49-55 E , 30 lks. dist. marked 1-4 S. 4 B.T.
A 20" diam. tamarack bears N 23 W , 30 lks. dist. marked 1-4 S. 5 B.T.

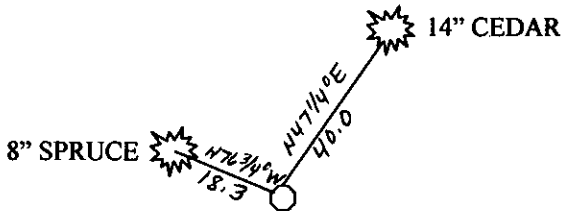

FOUND:

Found: A 20" diam., 3' high stump BT, with visible reverse scribing
A 20" diam., 3' high stump BT, with visible reverse scribing

ESTABLISH:

Set: A 3 1/4" cap on 2 1/2" Aluminum pipe protruding 0.2' Above ground
A 14" diam. Cedar, bears N47 1/4E, 40.00' dist., scribed 1/4 S4 BT
A 8" diam. spruce, bears N76 3/4W , 18.30' dist., scribed 1/4 S5 BT

Re-established 1/4 Corner by distance-distance intersection from faces of found original bearing trees.



SKETCH OF CORNER

CERTIFICATION

I, James R. Staples
Certify the information shown herein is true and correct.


James R. Staples
Signature Ground Party Chief

I, James R. Staples
certify that this Corner Record correctly represents work performed by me or under my direction in compliance with the "Corner Recordation Act" (70-22-101, et seq., M.C.A.)

James R. Staples
Signature of Surveyor & Seal

Date: 10/16/07 Reg. No. 9958LS

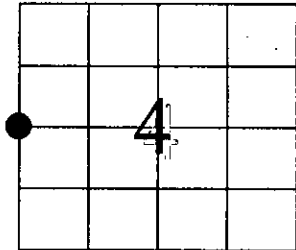
Employer: J.R.S. Surveying, Inc.



Office of Clerk and Recorder, County of _____ . This "corner record" was filed for record on 206773 BOOK: CCR CC&R'S PAGE: 11143 Pages: 1 was noted on the cross-index pl: STATE OF MONTANA LINCOLN COUNTY book no. TAMMY D. LAUER CLERK AND RECORDER RECORDED: 10/16/2007 9:24 KOI: CC&R'S FEE: \$0.00 BY: [Signature] Deputy TO: J.R.S. SURVEYING P.O. BOX 1050, LIBBY, MONTANA 59923 County Official

Cross Index No. C9 T. 30N R. 29W PMM

Adopted July 1, 1981, Montana Board of Professional Engineers & Land Surveyors



• - Corner this sheet