

**INSTRUCTIONS**

1. Original and/or subsequent record used to evaluate the corner position.
2. Description of evidence found, note discrepancies in the record, state method of establishing lost or obliterated corners.
3. Description of monument and accessories set to perpetuate the corner position.
4. Sketch of corner, show all pertinent data which can best be shown in a sketch example, corner marking, topography ties, position of accessories, etc.
5. Certification must be signed and sealed by Land Surveyor registered in the State of Montana.
6. Fill in Cross Index & Section Diagram at bottom of sheet.

**CERTIFIED CORNER RECORDATION**

Corner CE1/16 SEC. 4 T. 30N R. 29W P.M.M. Lincoln County

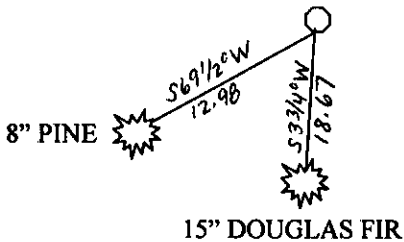
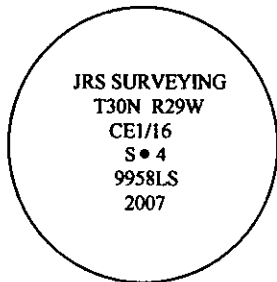
The new corner monument was established as a result of a subdivisional survey of the Section. Said subdivisional survey was made in accordance with methods and procedures contained in the Manual of Surveying Instructions (1973); U.S. Bureau of Land Management.

**FOUND:**

No evidence found.

**ESTABLISH:**

**Set:** A 3 1/4" Alum cap on 5/8" rebar set flush in ground with:  
 A 8" diam. Pine, bears S69 1/2°W, 12.98' dist., scribed CE 1/16 S4 BT, with tag  
 A 15" diam. Doug fir, bears S33 1/4°W, 18.67' dist., scribed CE 1/16 S4 BT, with tag  
 Set post 1.5' north of corner



**SKETCH OF CORNER**

**CERTIFICATION**

I, James R. Staples  
 Certify the information shown herein is true and correct.


*James R. Staples*  
 Signature Ground Party Chief

I, James R. Staples  
 certify that this Corner Record correctly represents work performed by me or under my direction in compliance with the "Corner Recordation Act" (70-22-101, et seq., M.C.A.)

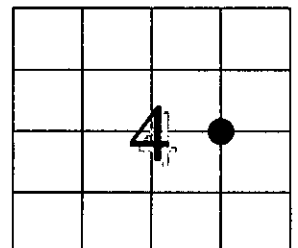
*James R. Staples*  
 Signature of Surveyor & Seal

Date: 10/16/07 Reg. No. 9958LS

Employer: J.R.S. Surveying, Inc.



Office of Clerk and Recorder, County of \_\_\_\_\_ This "corner  
 206771 BOOK: CCR CC&R'S PAGE: 11141 Pages: 1  
 record" was filed for record on \_\_\_\_\_ STATE OF MONTANA LINCOLN COUNTY  
 was noted on the cross-index plat \_\_\_\_\_ RECORDED: 10/16/2007 9:22 KOI: CC&R'S  
 book no. \_\_\_\_\_ TAMMY D. LAUER CLERK AND RECORDER  
 FEE: \$7.00 BY: *Tammy D. Lauer*  
 TO: J.R.S. SURVEYING P.O. BOX 1050, LIBBY, MONTANA 59923  
 \_\_\_\_\_ County Official



Cross Index No. C12 T. 30N R. 29W PMM

Adopted July 1, 1981, Montana Board of Professional Engineers & Land Surveyors

• - Corner this sheet