

INSTRUCTIONS

1. Original and/or subsequent record used to evaluate the corner position.
2. Description of evidence found, note discrepancies in the record, state method of establishing lost or obliterated corners.
3. Description of monument and accessories set to perpetuate the corner position.
4. Sketch of corner, show all pertinent data which can best be shown in a sketch example, corner marking, topography ties, position of accessories, etc.
5. Certification must be signed and sealed by Land Surveyor registered in the State of Montana.
6. Fill in Cross Index & Section Diagram at bottom of sheet.

CERTIFIED CORNER RECORDATION

Corner E1/16 SEC. 4/9 T. 30N R. 29W P.M.M. Lincoln County

The new corner monument was established as a result of a subdivisional survey of the Section. Said subdivisional survey was made in accordance with methods and procedures contained in the Manual of Surveying Instructions (1973); U.S. Bureau of Land Management.

FOUND:

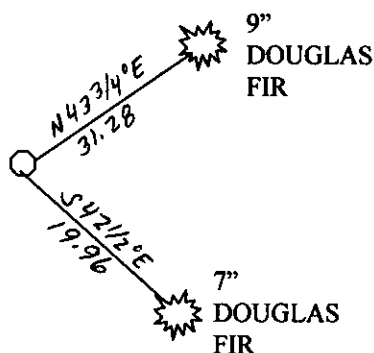

No evidence found.

ESTABLISH:

Set: A 3 1/4" Alum cap on 5/8" rebar, set flush with ground level with:

A 7" diam. Doug fir, bears S42 1/2°E, 19.96' dist., scribed E 1/16 S9 BT, with tag

A 9" diam. Doug fir, bears N43 3/4°E, 31.28' dist., scribed E 1/16 S4 BT, with tag



SKETCH OF CORNER

CERTIFICATION

I, James R. Staples
Certify the information shown herein is true and correct.


James R. Staples
Signature Ground Party Chief

I, James R. Staples
certify that this Corner Record correctly represents work performed by
me or under my direction in compliance with the "Corner Recordation
Act" (70-22-101, et seq., M.C.A.)

James R. Staples
Signature of Surveyor & Seal

Date: 10/16/07 Reg. No. 9958LS

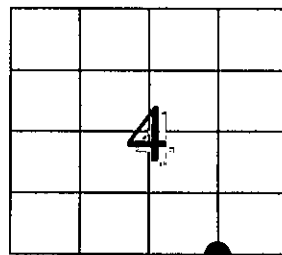
Employer: J.R.S. Surveying, Inc.



Office of Clerk and Recorder, County of _____ This "corner
record" was filed for record on _____ 206770 BOOK: CCR CC&R'S PAGE: 11140 Pages: 1
_____ STATE OF MONTANA LINCOLN COUNTY
was noted on the cross-index plat an RECORDED: 10/16/2007 9:21 KOI: CC&R'S
TAMMY D. LAUER CLERK AND RECORDER
book no. _____ FEE: \$0.00 BY: Francis Dennis Deputy
TO: J.R.S. SURVEYING P.O. BOX 1050, LIBBY, MONTANA 59923
County Official

Cross Index No. E12 T. 30N R. 29W PMM

Adopted July 1, 1981, Montana Board of Professional Engineers & Land Surveyors



• - Corner this sheet