

INSTRUCTIONS

1. Original and/or subsequent record used to evaluate the corner position.
2. Description of evidence found, note discrepancies in the record, state method of establishing lost or obliterated corners.
3. Description of monument and accessories set to perpetuate the corner position.
4. Sketch of corner, show all pertinent data which can best be shown in a sketch example, corner marking, topography ties, position of accessories, etc.
5. Certification must be signed and sealed by Land Surveyor registered in the State of Montana.
6. Fill in Cross Index & Section Diagram at bottom of sheet.

CERTIFIED CORNER RECORDATION

Corner W1/4 SEC. 9 T. 30N R. 29W P.M.M. Lincoln County

Original Surveyor: Paul Bickel, year: 1898

Set: A granite stone, 20 x 8 x 8 ins. 15" in the ground, for 1/4 Sec. Cor marked 1/4 on W face, from which:
A 30" diam pine bears S23-25W, 13 lks dist. marked 1/4 S8 BT
A 26" diam tamarack bears S59-20E 43 lks dist. marked 1/4 S9 BT

BLM: year 1972 by J.E. French (info from corner form)

Found: The 1/4 corner of secs. 8 and 9, monumented with a fractured granite stones, 20 x 8 x 8 ins., set 15 ins. In the ground, mkd 1/4 on the West face from which the original bearing trees:

A 29" diam. Larch bears S59-20E., 43 lks. Dist., mkd with an overgrown blaze
A 37" diam. Pine, bears S23-25W., 13 lks. Dist., mkd. 1/4 S8 BT

Set: 30" long, 2 1/2" diam. Iron post, 24" in ground with brass cap
A 7" Doug Fir, S88 1/2 E, 52 lks, mkd 1/4 S9 BT
A 6" Doug Fir, S42 1/2 W, 37 lks, mkd 1/4 S8 BT

Bury original corner alongside and raise a mound of stone, 3' base around the iron post



FOREST SERVICE: Surveyor: Hughes, yr. 1993 (from corner form)

Found: A 2 1/2" diam. Iron pipe, 6" above ground, firmly set, with B.L.M brass cap, from which:
A 10" diam. Fir, bears S84E, 34.2' dist., healed face
A 32" diam. Larch stump, bears S58E, 28.4' dist., no visible scribe
A 39" diam. Pine stump, bears S26W, 9.6' dist., no visible scribe
A 7" diam. Fir, bears S44W, 24.6' dist., no visible scribe

Set: A 6' galvanized steel guard post with Land Survey Marker and Property Boundary decals, North 1', with magnetic declination: 20° E
Painted red band around bearing trees and attached Land Survey Monument and Bearing Tree signs.

FOUND:

Found: 3 1/4" Brass Cap on 2 1/4" pipe, protruding 0.60' above ground in 2' x 2' x 0.20' Rock mound
A 8" diam. Fir, TAG2: N42 1/2 E, 37 lks, T30N R29W, S8, 1/4, by ?, date: 72
TAG1 (nailed to tag2): N44E, 24.6', T30N R29W, S8, 1/4, by KK, RP, MF, date: 4-93



SKETCH OF CORNER

CERTIFICATION

I, James R. Staples,
Certify the information shown herein is true and correct.


James R. Staples
Signature Ground Party Chief

I, James R. Staples
certify that this Corner Record correctly represents work performed by me or under my direction in compliance with the "Corner Recordation Act" (70-22-101, et seq., M.C.A.)

James R. Staples
Signature of Surveyor & Seal

Date: 10/13/07 Reg. No. 9958 SS

Employer: J.R.S. Surveying, Inc.



Office of Clerk and Recorder, County of Lincoln. This "corner
206769 BOOK: CCR CC&R'S PAGE: 11139 Pages: 1
record" was filed for reco STATE OF MONTANA LINCOLN COUNTY
was noted on the cross-in RECORDED: 10/16/2007 9:20 KOI: CC&R'S
book no. TAMMY D. LAUER CLERK AND RECORDER
FEE: \$0.00 BY: Deanna Lauer deputy
TO: J.R.S. SURVEYING P.O. BOX 1050, LIBBY, MONTANA 59923
County Official

