

INSTRUCTIONS

1. Original and/or subsequent record used to evaluate the corner position.
2. Description of evidence found, note discrepancies in the record, state method of establishing lost or obliterated corners.
3. Description of monument and accessories set to perpetuate the corner position.
4. Sketch of corner, show all pertinent data which can best be shown in a sketch example, corner marking, topography ties, position of accessories, etc.
5. Certification must be signed and sealed by Land Surveyor registered in the State of Montana.
6. Fill in Cross Index & Section Diagram at bottom of sheet.

CERTIFIED CORNER RECORDATION

Corner S1/4 SEC. 9 T. 30N R. 29W P.M.M. Lincoln County

ORIGINAL:

Original Surveyor: Paul Bickel, year: 1898

Set: A slate stone, 12 x 12 x 8, 8" in the ground, for 1/4 Sec Cor marked 1/4 on North face from which:

A 8" diam fir bears S53-50W, 11 lks dist. marked 1/4 S16 BT

A 12" diam fir bears N32-40E, 43 lks dist. marked 1/4 S9 BT

BLM: year 1972 by J.E. French

Found: The 1/4 sec cor of sec 9 and 16, monumented with a slate stone 12 x 12 x 8", firmly set, marked 1/4 on the North side and witnessed by the remains of the original bearing trees.

A 17" diam. Fir, bears N37 1/2E., 43 lks. Dist., mkd 1/4 S9 BT

A stump hole, bears S44E, 11 lks. Dist., with fallen log mkd. 1/4 S16 BT

Set: An iron post, 30" long, 2 1/2" diam., 26" in the ground with brass cap

A 14" diam. Larch, bears S44W, 101 lks dist., mkd 1/4 S16 BT

FOUND:

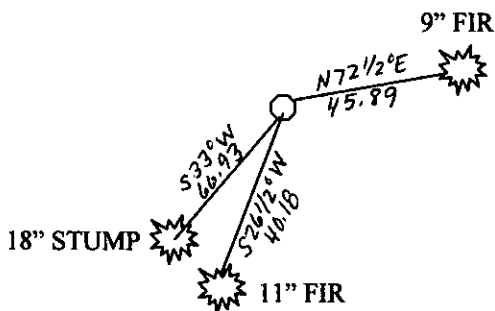

Found: 3 1/4" Brass cap, protruding 0.30' above ground with small rock mound

A 18" stump, bears S33W, 66.93' dist, visible scribing: BT

ESTABLISH:

Set: A 11" diam. Fir, bears S26 1/2W, 40.18' dist, scribed: 1/4 S16 BT

A 9" diam. Fir, bears N72 1/2E, 45.89' dist, scribed 1/4 S9 BT



SKETCH OF CORNER


CERTIFICATION

I, James R. Staples
Certify the information shown herein is true and correct.

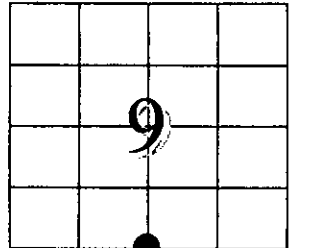
James R. Staples
Signature Ground Party Chief

I, James R. Staples
certify that this Corner Record correctly represents work performed by me or under my direction in compliance with the "Corner Recordation Act" (70-22-101, et seq., M.C.A.)

James R. Staples
Signature of Surveyor & Seal
Date: 10/16/07 Reg. No. 9958LS
Employer: J.R.S. Surveying, Inc.



Office of Clerk and Recorder, County of Lincoln. This "corner record" was filed for record on 10/16/2007 206767 BOOK: CCR CC&R'S PAGE: 11137 Pages: 1
was noted on the cross-index plat STATE OF MONTANA LINCOLN COUNTY
book no. TAMMY D. LAUER CLERK AND RECORDER
FEE: \$0.00 BY: James R. Staples
TO: J.R.S. SURVEYING P.O. BOX 1050, LIBBY, MONTANA 59923
County Official



Cross Index No. J11 T. 30N R. 29W PMM

Adopted July 1, 1981, Montana Board of Professional Engineers & Land Surveyors

• - Corner this sheet