

INSTRUCTIONS

1. Original and/or subsequent record used to evaluate the corner position.
2. Description of evidence found, note discrepancies in the record, state method of establishing lost or obliterated corners.
3. Description of monument and accessories set to perpetuate the corner position.
4. Sketch of corner, show all pertinent data which can best be shown in a sketch example, corner marking, topography ties, position of accessories, etc.
5. Certification must be signed and sealed by Land Surveyor registered in the State of Montana.
6. Fill in Cross Index & Section Diagram at bottom of sheet.

CERTIFIED CORNER RECORDATION

Corner NW COR. SEC 2 T. 30N R. 29W P.M.M. Lincoln County

ORIGINAL:

GLO - 1889 - Paul S.A. Bickel

Set a granite stone, 16x12x8 inches, 11 inches in the ground, for corner of Sections 2, 3, 34, and 35 marked with 2 notches on east and 4 notches on west edges; from which:

- A Pine, 20 inches diameter, bears N31°15'E, 123 links (81.18 feet) distant, marked "T31N R29W S35 BT".
- A Pine, 7 inches diameter, bears S71°20'E, 46 links (30.36 feet) distant, marked "T30N R29W S2 BT".
- A Pine, 22 inches diameter, bears S34°10'W, 90 links (59.4 feet) distant, marked "T30N R29W S3 BT".
- A Pine, 30 inches diameter, bears N70°W, 50 links (33.0 feet) distant, marked "T31N R29W S34 BT".

1972 BLM

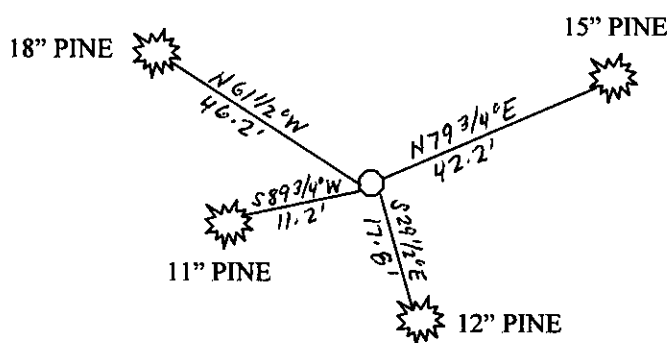

Set a 2½" iron pipe with brass cap, marked as shown below, 24" in the ground; from which:

- A 9" Ponderosa Pine, bears N79¾°E, 64 links (42.24 feet) distant.
- A 6" Ponderosa Pine, bears S29½°E, 27 links (17.82 feet) distant.
- A 6" Ponderosa Pine, bears S89¾°W, 17 links (11.22 feet) distant.
- A 6" Ponderosa Pine, bears N61½°W, 70 links (46.20 feet) distant.

FOUND:

Found a 2" pipe with ¾" brass cap, marked as shown below, 0.3' above ground; from which:

- An 11" Pine, with healed blaze and bearing tree tag, marked N89¾°E, 17 links (11.22 feet) distant - 1972.
- A 15" Pine, with visible scribing and bearing tree tag, marked S79°W, 64 links (42.24 feet) distant - 1972.
- An 18" Pine, with visible scribing and bearing tree tag, marked S61½°E, 70 links (46.20 feet) distant - 1972.
- A 12" Pine, with healed blaze and bearing tree tag, marked N24½°W, 27 links (17.82 feet) distant - 1972.



SKETCH OF CORNER

CERTIFICATION

I, James R. Staples
 Certify the information shown herein is true and correct.


James R. Staples
 Signature Ground Party Chief

I, James R. Staples
 certify that this Corner Record correctly represents work performed by me or under my direction in compliance with the "Corner Recordation Act" (70-22-101, et seq., M.C.A.)

James R. Staples
 Signature of Surveyor & Seal

Date: 10/16/07 Reg. No. 9958 LS

Employer: J.R.S. Surveying, Inc.



Office of Clerk and Recorder, County of _____ This "corner
 206753 BOOK: CCR CC&R'S PAGE: 11123 Pages: 1
 record" was filed for record on STATE OF MONTANA LINCOLN COUNTY
 was noted on the cross-index plat RECORDED: 10/16/2007 9:03 KOI: CC&R'S
 book no. _____ TAMMY D. LAUER CLERK AND RECORDER
 FEE: \$0.00 BY: *Terrence Starni Deputy*
 TO: J.R.S. SURVEYING P.O. BOX 1050, LIBBY, MONTANA 59923
 County Official

		2	

Cross Index No. A17 T. 30N R. 29W PMM