

INSTRUCTIONS

1. Original and/or subsequent record used to evaluate the corner position.
2. Description of evidence found, note discrepancies in the record, state method of establishing lost or obliterated corners.
3. Description of monument and accessories set to perpetuate the corner position.
4. Sketch of corner, show all pertinent data which can best be shown in a sketch example, corner marking, topography ties, position of accessories, etc.
5. Certification must be signed and sealed by Land Surveyor registered in the State of Montana.
6. Fill in Cross Index & Section Diagram at bottom of sheet.

CERTIFIED CORNER RECORDATION

Corner NW COR. SEC 3 T. 30N R. 29W P.M.M. Lincoln County

ORIGINAL:

GLO - 1889 - Paul S.A. Bickel

Set a slate stone 18x8x5 inches, 12" in the ground for corner of Sections 3, 4, 33, and 34, marked with 3 notches on east and west edges; from which:

A Tamarack, 18 inches diameter, bears N48°10'E, 83 links (54.78 feet) distant, marked "T31N R29W S34 BT".

A Tamarack, 12 inches diameter, bears S28°10'E, 157 links (103.62 feet) distant, marked "T30N R29W S3 BT".

A Pine, 30 inches diameter, bears N86°30'W, 123 links (81.18 feet) distant, marked "T31N R29W S33 BT".

No trees within limits in Section 4.

1972

Set a 2½" iron pipe with brass cap, marked as shown below, 24" in the ground. Buried original corner along side iron pipe, from which:

A 7" Douglas Fir, bears N5¼°E, 33 links (21.78 feet) distant.

A 6" Larch, bears S80°E, 68 links (44.88 feet) distant.

A 9" Douglas Fir, bears S59°W, 21 links (13.86 feet) distant.

An 8" Douglas Fir, bears N20¼°W, 76 links (50.16 feet) distant.

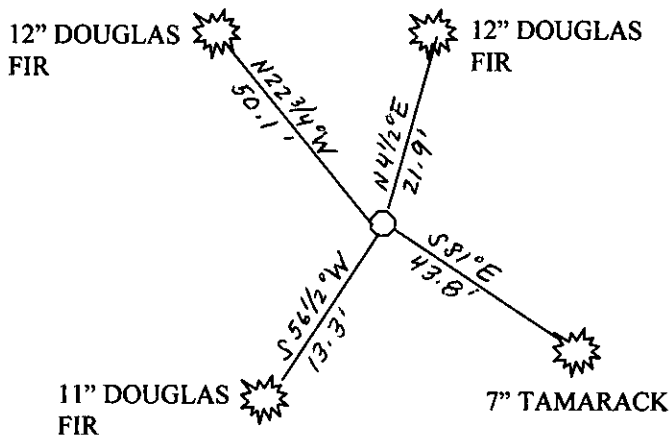

FOUND:

Found a ¾" BLM brass cap on 2½" iron pipe, set flush with rock cairn, from which:

An 11" Douglas Fir, with partially healed blaze, bears S56½°W, 13.3 feet distant with bearing tree tag marked N59°E, 21 links (13.86 feet) distant.

A 12" Douglas Fir, with healed blaze, bears N22¾°W, 50.1 feet distant with bearing tree tag marked S20¼°E, 76 links (50.16 feet) distant.

A 12" Douglas Fir, with healed blaze, bears N4½°E, 21.9 feet distant with bearing tree tag marked S5¼°W, 33 links (21.78 feet) distant.



SKETCH OF CORNER


CERTIFICATION

I, James R. Staples
Certify the information shown herein is true and correct.

James R. Staples
Signature Ground Party Chief

I, James R. Staples
certify that this Corner Record correctly represents work performed by me or under my direction in compliance with the Corner Recordation Act" (70-22-101, et seq., M.C.A.)

James R. Staples
Signature of Surveyor & Seal
9958 LS

Date: 10/16/07 Reg. No. 9958LSEmployer: J.R.S. Surveying, Inc.

Office of Clerk and Recorder, County of Lincoln This "corner
206752 BOOK: CCR CCR'S PAGE: 11122 Pages: 1
record" was filed for record on STATE OF MONTANA LINCOLN COUNTY
was noted on the cross-index plat
TAMMY D. LAUER CLERK AND RECORDER
book no. FEE: \$0.00 BY: Brannie Lauer
TO: J.R.S. SURVEYING P.O. BOX 1050, LIBBY, MONTANA 59923
County Official

Cross Index No. A13 T. 30N R. 29W PMM

Adopted July 1, 1981, Montana Board of Professional Engineers & Land Surveyors

- - Corner this sheet

