

CERTIFIED CORNER RECORDATION

Corner W 1/4 COR. S31 T 30 N. R. 29 W. P.M.M. LINCOLN County

I. Record: 1903 original GLO survey by Fessenden, set a stone and two bearing trees.

1966 BLM Remoumentation by D. Lindenburg: Set an iron post, 30 ins. long, 2 1/2 ins. diam., 24 ins. in the ground, with brass cap mkd. as shown below from which:

A pine, 32 ins. diam., bears S. 51°E., 12 lks.(7.92 ft.) dist., with visible scribes.
A pine, 25 ins., diam., bears N. 48°W., 61 lks.(40.26 ft.) dist., with visible scribes.

II. Found: A 3 1/4 ins. diam. BLM brass cap on a 2 1/2 ins. diam. iron pipe firmly set from which:

A pine snag, 17 ins. diam., bears S. 51°E., 7.90 ft. with visible scribes.
A pine, 27 ins. diam., bears N. 48°W., 40.20 ft. dist. with visible scribes.

III. Perpetuation: Establish one bearing tree described below:

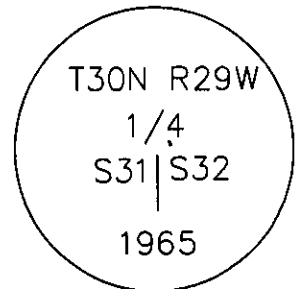
A fir, 8 ins. diam., bears N. 55°E., 35.00 ft. dist., mkd. 1/4 S32 BT.

Painted faces and 6 in. wide red bands to all bearing trees and attached bearing tree and Land Survey Monument signs.

Set a steel post with Survey Monument and Property Line stickers 5 ft. South of found monument.

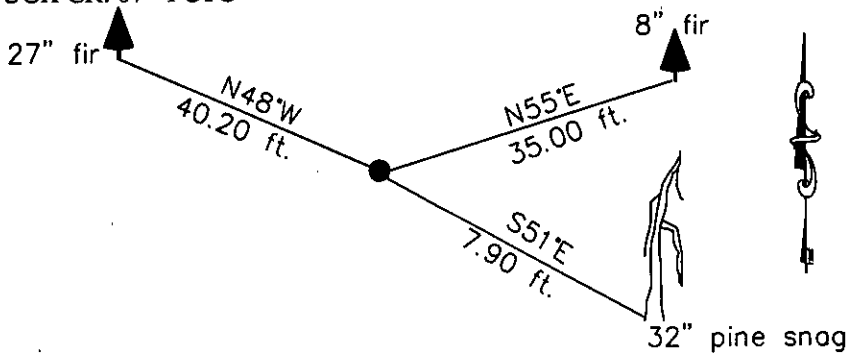
Magnetic declination: 18° East

Equipment used: Hand compass and loggers tape



Kootenai Surveyors Inc., 314 California Av., Libby, MT. 59923 (406) 293-4354

BUCK CR. 07 - PCTC



SKETCH OF CORNER

CERTIFICATION

I, Kelly Rooney
certify the information shown herein is true and correct.
Kelly Rooney
Signature Ground Party Chief
I, Alvah F. Hughes
certify that this Corner Record correctly represents work performed by me or under my direction in compliance with the "Corner Recordation Act" (70-22-701, et seq., M.C.A.)
Alvah F. Hughes
Signature of Surveyor & State Registered
Date: 6/7/2007 Reg. No. 32244 LSND SURVEYOR
Employer: Kootenai Surveyors Inc.

Office of Clerk and Recorder, County of Lincoln This "corner

record" was filed for record on 205540 BOOK: CCR CC&R'S PAGE: 11088 Pages: 1

was noted on the cross-index pl STATE OF MONTANA LINCOLN COUNTY

book No. TAMMY D. LAUER CLERK AND RECORDER

FEE: \$0.00

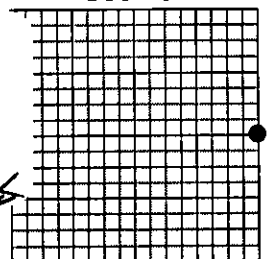
BY: *Tammy D. Lauer*

TO: AL HUGHES-SURVEYOR P.O. BOX 393, LIBBY MT 59923

Cross Index No. X 05 T. 30N R. 29W P.M., MT

Adopted July 1, 1981, Montana Board of Professional Engineers & Land Surveyors

Sec. 31



• corner this sheet