







Corner Sec. 9 Center West 1/16 T. 30 N R. 29 W P.M.M. Lincoln County

Corner _____ T. _____ R. _____ P.M.M. _____ County

PERPETUATION: Set 5/8" x 24" rebar, with plastic cap mkd.
"Breckenridge 11706LS"



-  SECTION CORNER (AS NOTED)
-  1/4 SECTION CORNER (AS NOTED)
-  CENTER SECTION CORNER (SAME AS SET)
-  1/16 SECTION CORNER (SAME AS SET)
-  FOUND AS NOTED
-  SET 5/8" X 24" REBAR WITH CAP
STAMPED BRECKENRIDGE 11706LS

NOT TO SCALE

CERTIFICATION

I, Lucas Z. Breckenridge
certify the information shown herein is true and correct.

Lucas Z. Breckenridge
Signature of Ground Party Chief

I, Darren R. Breckenridge
certify that this Corner Record correctly represents work
performed by me or under my direction in compliance with
the "Corner Recordation Act" (70-32-101, et seq., M.C.A.)

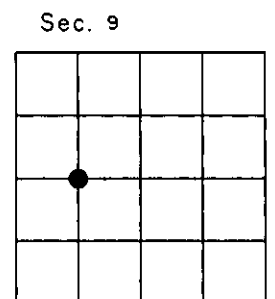
Darren R. Breckenridge
Signature of Surveyor & Seal

Date: July, 2007 Reg. No.: 11706LS

Employer: Montana Mapping, Inc.

Office of Clerk and Recorder, County of Lincoln . This "corner
205380 BOOK: CCR CC&R'S PAGE: 11079 Pages: 1
record" was filed for record
STATE OF MONTANA LINCOLN COUNTY
was noted on the cross-index
RECORDED: 08/20/2007 12:25 KOI: CC&R'S
TAMMY D. LAUER CLERK AND RECORDER
book No. _____ FEE: \$0.00 BY: *Francis Deane*
TO: MONTANA MAPPING, INC. *Francis Deane*

Adopted July 1, 1981, Montana Board of Professional Engineers & Land Surveyors



● corner this sheet