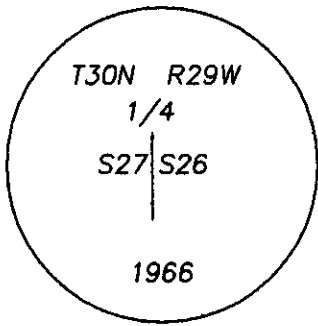
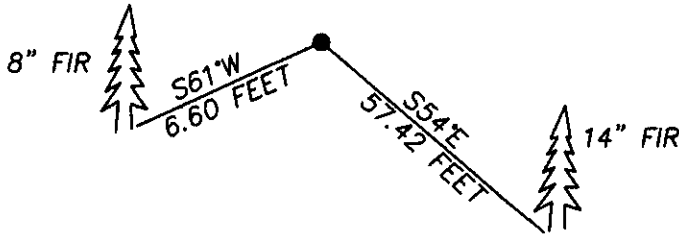


176050 L.S. CCR CC&R'S PAGE: 10641 Pages: 1
 STATE OF MONTANA LINCOLN COUNTY
 RECORDED: 05/07/2004 2:40 KOI: CC&R'S
 CORAL M. CUMMINGS CLERK AND RECORDER
 FEE: \$0.00 BY: Jeanie Deane - Deputy
 TO: FILED


CERTIFIED CORNER RECORDATION

Corner EAST 1/4 SECTION 27 T. 30N R. 29W P.M.M. LINCOLN County

FOUND: 3" B.L.M. BRASS CAP(STAMPED AS SHOWN) FROM WHICH:
 A 8" FIR BEARS S61°W 6.60 FEET WITH SCRIBE OVERGROWN
 A 14" FIR BEARS S54°E 57.42 FEET WITH SCRIBE OVERGROWN.



SKETCH OF CORNER



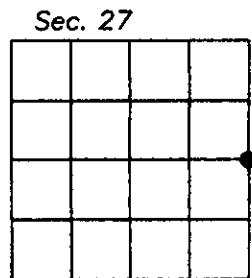
CERTIFICATION
 I, DAN CROFT
 certify the information shown herein is true and correct.
Dan Croft
 Signature Ground Party Chief
MARC J. CARSTENS
 I certify that this Corner Record correctly represents work performed by me or under my direction in compliance with the "Corner Recordation Act" (70-22-101, et seq., MCA)
Marc J. Carstens
 Signature of Surveyor & Seal
 Date: 04-29-04 Reg. No. 5940 LS
 Employer: CARSTENS LAND SURVEYING

Office of Clerk and Recorder, County of LINCOLN. This 'corner record' was filed for record on Doc# 176050 5/10/04 was noted on the cross-index plat and is assigned page No. 10641, in Doc book No. 176050

County Official

Cross Index No. T-17 T. 30N R. 29W PMM

Adopted July 1, 1981, Montana Board of Professional Engineers & Land Surveyors



• corner this sheet