

STATE OF MONTANA LINCOLN COUNTY

RECORDED: 05/07/2004 2:30 KOI: CC&R'S

CORAL M. CUMMINGS CLERK AND RECORDER

FEE: \$0.00

BY:

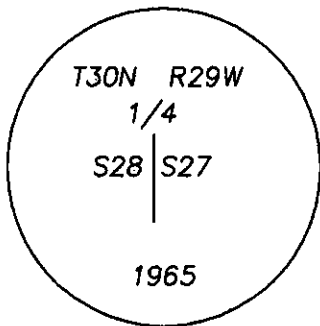
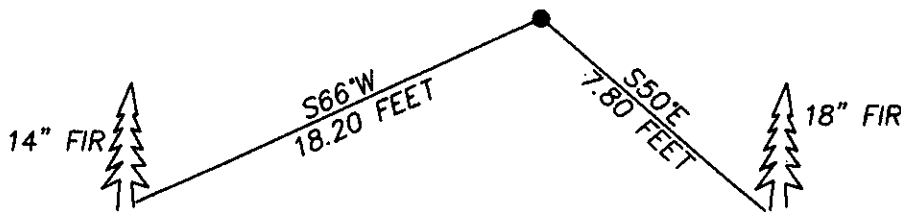
Marc J. Carstens
Deputy

TO: FILED


CERTIFIED CORNER RECORDATION

Corner WEST 1/4 SECTION 27 T. 30N R. 29W P.M.M. LINCOLN County

FOUND: 3" B.L.M. BRASS CAP(STAMPED AS SHOWN) FROM WHICH:
A 14" FIR BEARS S66°W 18.20 FEET WITH SCRIBE PITCHED OVER
A 18" FIR BEARS S50°E 7.80 FEET WITH SCRIBE OVERGROWN.



SKETCH OF CORNER



CERTIFICATION

I, DAN CROFT
certify the information shown herein is true and correct.

Dan Croft
Signature of Ground Party Chief

MARC J. CARSTENS
I certify that this Corner Record correctly represents work performed by me or under my direction in compliance with the "Corner Recordation Act" (7D-22-101, et seq., M.C.A.)

Marc J. Carstens
Signature of Surveyor & Seal

Date: 04-29-04 Reg. No. 5940 LS

Employer: CARSTENS LAND SURVEYING

Office of Clerk and Recorder, County of LINCOLN . This 'corner

record' was filed for record on 176048 5/10/04

was noted on the cross-index plat and is assigned page No. 10639 , in

book No. 176048

County Official

Cross Index No. T-13 T. 30N R. 29W P.M.M.

Adopted July 1, 1981, Montana Board of Professional Engineers & Land Surveyors

Sec. 27

• corner this sheet