

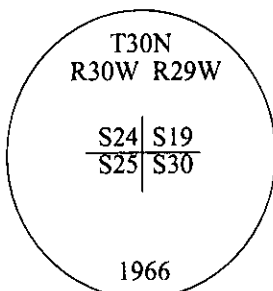
-CERTIFIED CORNER RECORDATION

Corner Sec. Cor. Secs. 19,24,25,30 T. 30N R. 29W P.M., MT Lincoln County

I. 1898 G.L.O. Record by Paul S.A. Bickel: Set a slate stone, 16x12x10 ins., 11 ins. in the ground for the cor. of secs. 19,24,25,30, mkd. with 2 notches on S. and 4 notches on N. edges. Established four bearing trees.

1903 B.L.M. Retracement and Reestablishment by George A. Fessenden et.al.: I destroy the old cor., which is a stone, mkd. and witnessed as described in the surveyor general and set in it's place a slate stone, 20x10x8 ins., 15 ins. in the ground for cor. of secs. 19,24,25 and 30, mkd. with 2 notches on S. and 4 notches on N. edge. Established four new bearing trees.

1966 B.L.M. Remonumentation by Woodrow E. Damm et.al: The cor. of secs. 19,24,25 and 30, on the W. bdy. of the Tp., monumented with a slate stone, 20x10x8 ins., firmly set mkd. with 4 notches on the N. edge and 2 notches on the S. edge, and witnessed by the remains of the original bearing trees. At the corner point, set an iron post, 30 ins. long, 2 1/2 ins. diam., 24 ins. in the ground, with brass cap mkd. as shown.



Established three new bearing trees and bury the original stone alongside and raise a collar of stone, 3.0 ft. diam., around the iron post.

II. Found a 2 1/2 in. diam. iron pipe, firmly set, protruding 6 ins. above the ground, with a 3 1/4 in. diam. B.L.M. brass cap, mkd. as shown.

from which:

A larch, 9 ins. diam., bears N17°E, 28.8 ft. dist., with visible scribe. (BLM-record)

A down pine, 8 ins. diam., bears S73°E, 16.5 ft. dist., with visible scribe. (BLM-record)

A larch, 11 ins. diam., bears S44°W, 15.5 ft. dist., mkd. with visible scribe. (BLM-record)

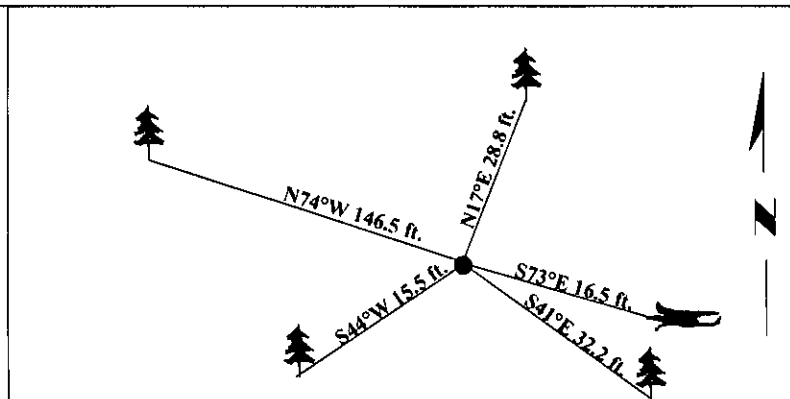
A larch, 16 ins. diam., bears N74°W, 146.5 ft. dist., with a healed face. (1903-record)

III. Established one new bearing tree:

A fir, 8 ins. diam., bears S41°E, 32.2 ft. dist., mkd. "T30N R29W S30 BT".

Painted bearing trees and attached Land Survey Monument and Bearing Tree signs.

Magnetic Declination: 20° East

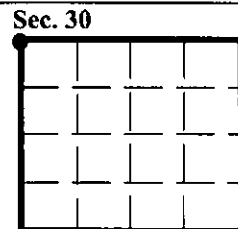


SKETCH OF CORNER

CERTIFICATION	
I. <u>Thomas M. Hommel</u>	certify the information shown herein is true and correct.
I. <u>Steven A. Boyer</u>	certify that this Corner Record correctly represents work performed by me or under my direction in compliance with the "Corner Recordation Act" (70-22-101, et seq., M.C.A.)
Date: <u>6/02/98</u>	Signature of Surveyor & Seal
Reg. No.: <u>9750LS</u>	
Employer: <u>U.S. FOREST SERVICE</u>	

Office of Clerk and Recorder, County of Lincoln. This "corner record" was filed for record on 8-19-98 and was noted on the cross-index plat and is assigned page No. 10185 in book No. .

County Official Coral M. Cummings BJB



• - corner this sheet