

-CERTIFIED CORNER RECORDATION

Corner **1/4** **Secs.** **19&24** **T.** **30N** **R.** **29W** **P.M., MT** **Lincoln** **County**

I. 1898 G.L.O. Record by Paul S.A. Bickel: Set a slate stone, 16x12x5 ins., 11 ins. in the ground for 1/4 sec. cor., mkd. "1/4" on W. face.

Established two bearing trees:

A pine, 5 ins. diam., bears N45°30'E, 117 lks. dist., mkd. "1/4 S19 BT".

A pine, 8 ins. diam., bears N33°W, 73 lks. dist., mkd. "1/4 S24 BT".

1903 Retracement and Reestablishment Record by George A. Fessenden et.al.: I destroy the old cor., which is a stone, mkd. and witnessed as described by the surveyor general and set a slate stone, 15x7x7 ins., 10 ins. in the ground for 1/4 sec. cor., mkd. "1/4" on W. face.

Established two new bearing trees.

A pine, 4 ins. diam., bears N30 1/2°E, 134 lks. dist., mkd. "1/4 S19 BT".

A pine, 4 ins. diam., bears N35°45'W, 95 lks. dist., mkd. "1/4 S24 BT".

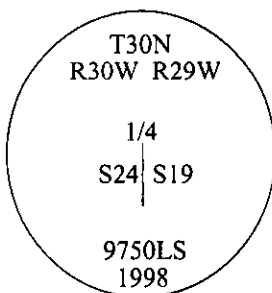
II. Found stone, 15x7x4 ins., loosely set, mkd. "1/4" on W. face. Found the 1903 bearing trees.

from which:

A pine snag, 11 ins. diam., bears N30°E, 88.4 ft. dist., with visible scribe. (record)

A down rotten tree and stump hole, bears N36°W, 62.7 ft. dist., with visible scribe. (record)

III. Set a 2 1/2 in. diam. aluminum pipe, 30 ins. long, 27 ins. in the ground, with a 3 1/4 in. diam., aluminum cap, mkd. as shown.



Established two bearing trees:

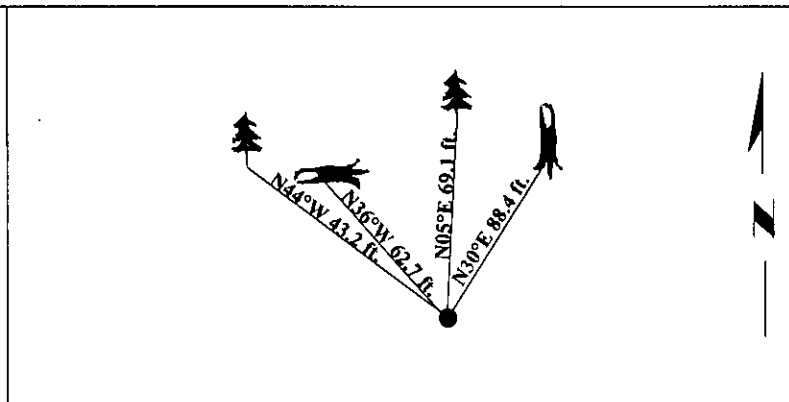
A fir, 18 ins. diam., bears N05°E, 69.1 ft. dist., mkd. "1/4 S19 BT".

A fir, 14 ins. diam., bears N44°W, 43.2 ft. dist., mkd. "1/4 S24 BT".

Buried stone alongside aluminum pipe.

Painted bearing trees and attached Land Survey Monument and Bearing Tree signs.

Magnetic Declination: 20° East

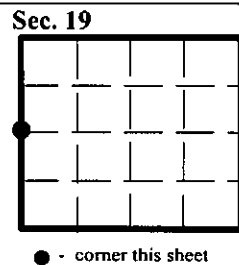


SKETCH OF CORNER

CERTIFICATION	
I. <u>Mark Federman</u>	certify the information shown herein is true and correct.
II. <u>Steven A. Boyer</u>	certify that this Corner Record correctly represents work performed by me or under my direction in compliance with the "Corner Recordation Act" (M.C.A.)
Date: <u>6/02/98</u>	Signature of Surveyor & Seal
Reg. No.: <u>9750LS</u>	
Employer: <u>U.S. FOREST SERVICE</u>	

Office of Clerk and Recorder, County of Lincoln. This "corner record" was filed for record on 8-19-98 and was noted on the cross-index plat and is assigned page No. 10163 in book No. _____.

Coral M. Cumming
County Official



• - corner this sheet