

INSTRUCTIONS

1. Original and/or subsequent record used to evaluate the corner position.
2. Description of evidence found, note discrepancies in the record, state method of establishing lost or obliterated corners.
3. Description of monument and accessories set to perpetuate the corner position.
4. Sketch of corner, show all pertinent data which can best be shown in a sketch example, corner marking, topography ties, position of accessories, etc.
5. Certification must be signed and sealed by Land Surveyor registered in the State of Montana.
6. Fill in Cross Index & Section Diagram at bottom of sheet.

CERTIFIED CORNER RECORDATION

Corner CC & 2 HES 825 T. 30 N. R. 28 W. P.M.M. Lincoln County

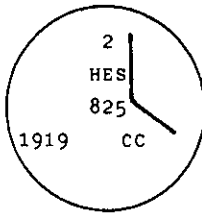
- I. 1919 HES 825 record by W. P. Stephenson: Place a small stone marked with a cross (X) under an iron post, 2 ins. diam., 36 ins. long, 24 ins. in the ground, with a brass cap mkd. 1919 2 HES 825 CC, and a point on top for the exact corner point, from which:

A cross (X) on a fir tree, 10 ins. diam., bears N $51^{\circ}54'E$, 19 lks. dist.

A cross (X) on a fir tree, 9 ins. diam., bears S $58^{\circ}04'E$, 71 lks. dist., each blazed and scribed 2 HES 825 BT.

Raise a mound of stone 4 ft. base, 2 ft. high, S $52^{\circ}44'E$, 3 1/4 ft. dist.

- II. Found a 2 in. diam. iron pipe, 12 ins. above ground, bent slightly downhill, in a 3 ft. collar of stone, with a 2 1/2 in. diam., brass cap mkd. as shown.



from which:

A downed fir, bears S 58° E, 46.9 ft. (71 lks.) dist., mkd. with an X.

- III. Reset the pipe vertically and rebuilt the 3 ft. collar of rock around the pipe.

Established two new bearing trees:

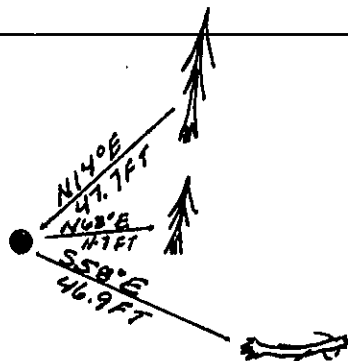
A fir, 10 ins. diam., bears N 14° E, 47.7 ft. dist., mkd. 2 HES 825 BT.

A pine, 16 ins. diam., bears N 68° E, 11.7 ft. dist., mkd. 2 HES 825 BT.

Painted red bands around the bearing trees and attached Land Survey Monument and Bearing Tree signs.

Set a 6 ft. galvanized steel guard post with Land Survey Marker and Property Boundary decals, North, 3 ft.

Magnetic declination: 20° East



SKETCH OF CORNER

CERTIFICATION

I, Kenneth R. Kern

certify the information shown herein is true and correct.

Kenneth R. Kern
Signature Ground Party Chief

I, Alvah F. Hughes

certify that this Corner Record correctly represents work performed by me or under my direction in compliance with the "Corner Recordation Act" (70-22-101, et seq., M.C.A.)

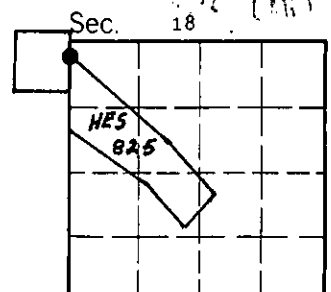
Alvah F. Hughes
Signature of Surveyor & Seal

Date: 11/30/92 Reg. No. 7322

Employer: U.S. FOREST SERVICE

Office of Clerk and Recorder, County of Lincoln. This "corner record" was filed for record on Jan 19, 1993 was noted on the cross-index plat and is assigned page No. 5288, in book No. Coral M. Cumming By SB

County Official



Cross Index No. 15 HES 825 T. 30 N. R. 28 W. P.M.M.

• - corner this sheet