

# CERTIFIED CORNER RECORDATION

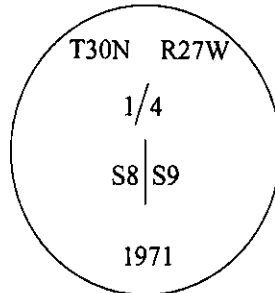
Corner 1/4 Sec. 8 & 9 T. 30N R. 27W P.M., MT Lincoln County

- I. 1893 G.L.O. Original Record by James S. Keerl et. al.: A sandstone in place, 36x34x7 ins., above the ground, mkd. with a cross at the exact corner point, with "1/4" West of cross for 1/4 section corner.

from which:

A fir, 4 ins. diam., bears S15°E, 12 lks. dist., mkd. "1/4 S BT".  
A fir, 4 ins. diam., bears N48°W, 33 lks. dist., mkd. "1/4 S BT".

1971 B.L.M. Remonumentation Record by Joseph E. French: Found sandstone, 36x34x7 ins., above the ground, mkd. as described in the original record and witnessed by the original bearing trees. At the corner point, set a brass tablet, in the sandstone boulder, 3 1/4 in. diam., 3 1/2 in. stem, with the top mkd. as shown:



Established two new bearing trees:

A larch, 12 ins. diam., bears N25 3/4°E, 54 lks. dist., mkd. "1/4 S9 BT".  
A larch, 10 ins. diam., bears N62 1/2°W, 27 lks. dist., mkd. "1/4 S8 BT".

- II. Found a 3 1/2 in. diam. brass cap, firmly set in a boulder, mkd. as shown above.

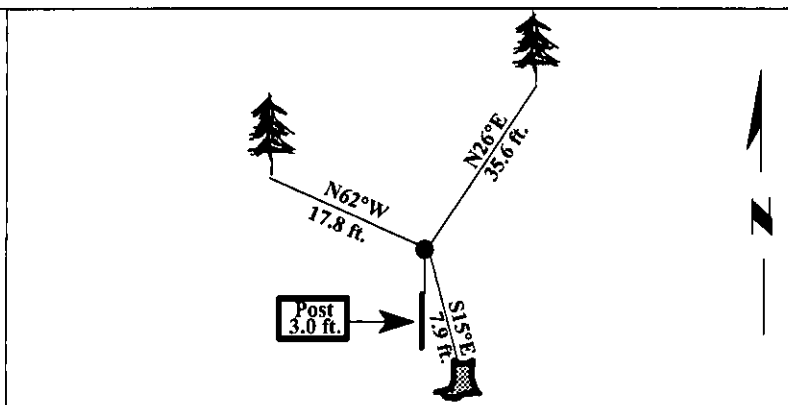
from which:

A larch, 15 ins. diam., bears N26°E, 35.6 ft. dist., mkd. with a healed face. (BLM)  
A broken stump, bears S15°E, 12 lks., (7.9) ft. dist., with no visible scribe. (GLO)  
A larch, 12 ins. diam., bears N62°W, 17.8 ft. dist., mkd. with a healed face. (BLM)

- III. Painted bearing trees and attached Land Survey Monument and Bearing Tree signs.

Set a 6 ft. steel guard post, South, 3.0 ft., with Land Survey Monument and Property Boundary decals.

Magnetic Declination: 20° East.



SKETCH OF CORNER

CERTIFICATION

I, Mark Federman  
certify the information shown here is true and correct.

*Mark Federman*  
PEARSON  
9008LS

I, Ronald A. Pearson  
certify that this Corner Record correctly represents work performed by me or under my direction in compliance with the "Corner Recordation Act", (70-22-101, et seq., M.C.A.)

*Ronald A. Pearson*  
Signature of Surveyor & Seal

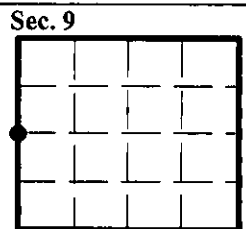
Date: 12/30/96

Reg. No.: 9008LS

Employer: U.S. FOREST SERVICE

Office of Clerk and Recorder, County of LINCOLN. This "corner record" was filed for record on FEB 3, 1997 was noted on the cross-index plat and is assigned page No. 9025, in book No. CORAL M. CUMMINGS By *QJB*

County Official



• - corner this sheet