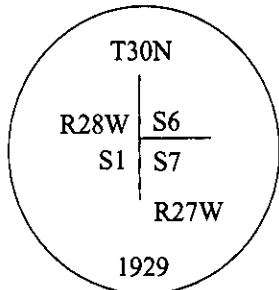


CERTIFIED CORNER RECORDATION

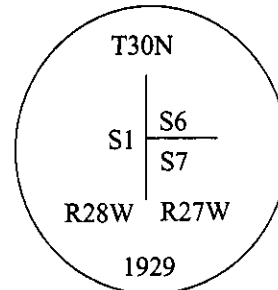
Corner Sec. Cor. Sec. 6 & 7 T. 30N R. 27W P.M., MT Lincoln County

- I. 1893 G.L.O. Original Record by James S. Keerl et. al.: Set a wooden post, 4 ft. long, 4 ins. square, 24 ins. in the ground, for cor to secs. 1,6,7&12, mkd. "T30N S6" on N.E., "R27W S7" on S.E., "R28W S12" on S.W., and "S.1" on the N.W. faces, with 1 notch on the N. and 5 notches on the S. edges. Established four bearing trees.

1929 G.L.O. Resurvey of the W. Boundary of T30N, R27W by Ray D. Armstrong: At the cor. of secs. 1,6,7&12, which now refers to secs. 6 & 7 only, is a decayed wooden post, witnessed by four dead bearing trees. Re-established the corner by setting an iron post, 3 ft. long, 2 ins. in diam., 28 ins. in the ground for the cor. of secs. 6 & 7, with the brass cap mkd. as shown:



*1929 GLO record



*Cap as mkd. in field

Established two new bearing trees:

A lodgepole pine, 6 ins. diam., bears N10°30'E, 32 lks. dist., mkd., "T30N R27W S6 BT".

A lodgepole pine, 8 ins. diam., bears S43°E, 49 lks. dist., mkd., "T30N R27W S7 BT".

- II. Found a 2 in. diam. pipe, protruding 6 ins. above the ground, firmly set, with a 2 1/2 in. diam. brass cap mkd. as shown above.

from which:

A rotten fallen log, bears N74°E, 19.1 ft. dist., with a rotten face. (GLO-record)

A lodgepole pine, 11 ins. diam., bears S45°E, 32.3 ft. dist., mkd. with visible scribe. (1929-record-S43°E)

A pine snag, 14 ins. diam., bears S60°W, 4.6 ft. dist., with no visible scribe. (GLO-record)

A rotten root crown, bears N29°W, 12.5 ft. dist., (GLO-record)

No evidence found of the 1929 GLO section 6 bearing tree.

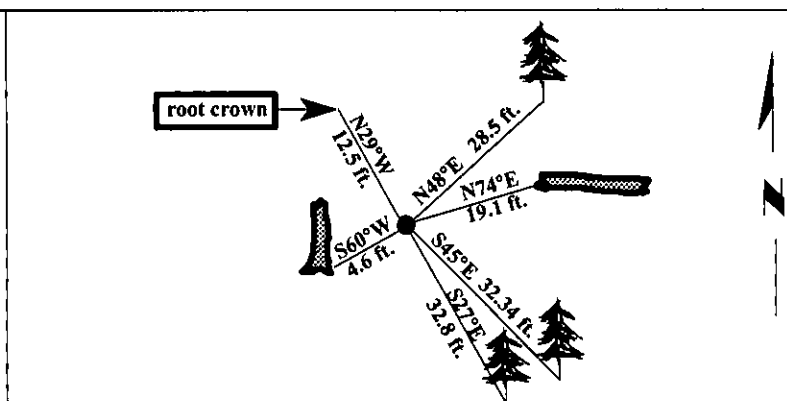
- III. Established two new bearing trees:

A cedar, 10 ins. diam., bears N48°E, 28.5 ft. dist., mkd., "T30N R27W S6 BT".

A larch, 17 ins. diam., bears S27°E, 32.8 ft. dist., mkd., "T30N R27W S7 BT".

Painted bearing trees and attached Land Survey Monument and Bearing Tree signs.

Magnetic Declination: 20° East.



SKETCH OF CORNER

CERTIFICATION

I, Mark Federman certify the information shown herein is true and correct.

Mark Federman

I, Ronald A. Pearson certify that this Corner Record correctly represents work performed by me or under my direction in compliance with the "Corner Recordation Act" (70-22-101, et seq., M.C.A.)

Ronald A. Pearson

Signature of Surveyor & Seal

Date: 12/30/96

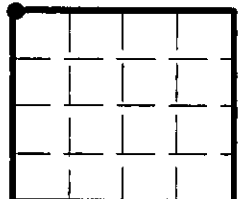
Reg. No.: 9008LS

Employer: U.S. FOREST SERVICE

Office of Clerk and Recorder, County of LINCOLN. This "corner record" was filed for record on FEB 3, 1997 and was noted on the cross-index plat and is assigned page No. 9086 in book No. CORAL M. CUMMINGS

County Official

Sec. 7



• - corner this sheet