

CERTIFIED CORNER RECORDATION

Corner 1/4 Sec. 7 T. 30N R. 27W P.M., MT Lincoln County

- I. 1893 G.L.O. Original Record by James S. Keerl et. al.: Set a limestone, 18x14x5 ins., 12 ins. in the ground, for 1/4 sec. cor. of secs. 7 & 12, mkd. "1/4" on the W. face.

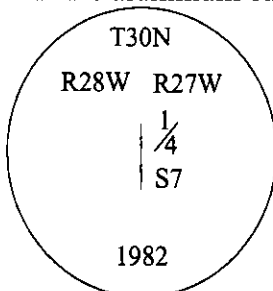
from which:

A pine, 6 ins. diam., bears S45°E, 3 lks. dist., mkd., "1/4 S BT".

A pine, 5 ins. diam., bears N70°W, 16 lks. dist., mkd., "1/4 S BT".

1929 G.L.O. Resurvey the W. Boundary of T30N, R27W by Ray D. Armstrong: The 1/4 sec. cor. of secs. 7 & 12, which now refers to sec. 7 only, is a limestone, 15x14x6 ins., above grnd, mkd "1/4" on the W. face. I destroy the marks on the bearing tree to the W. and establish one bearing tree to the N.E.

1982 B.L.M. Remonumentation Record by Cruz D. Almanza: Found original stone, 18x14x5 ins., firmly set 12 ins. in the ground, mkd. "1/4" on the W. face and witnessed by the remains of the original bearing tree and the bearing tree set in 1929. At the corner point, set an aluminum post, 30 ins. long, 2 1/2 ins. diam., 22 ins. in the ground, with the aluminum cap mkd. as shown:



Established one new bearing tree, buried the original stone alongside and raised a collar of stone, 3 ft. diam., around the aluminum post.

- II. Found a 2 1/2 in. diam. alum. pipe, protruding 5 ins. above ground, firmly set, with a 3 1/4 in. diam. aluminum cap mkd. as shown above, from which:

A down pine, 11 ins. diam., bears N18°E, 10.6 ft. dist., mkd. with visible scribe. (1929 GLO record)

A pine snag, 8 ins. diam., bears S58°E, (rec. S45°E), 2.0 ft. dist., mkd. with visible scribe. (1893 GLO-record)

A stump, 12 ins. diam., bears S46°E, 51.5 ft. dist., mkd. with axe marks. (BLM-record)

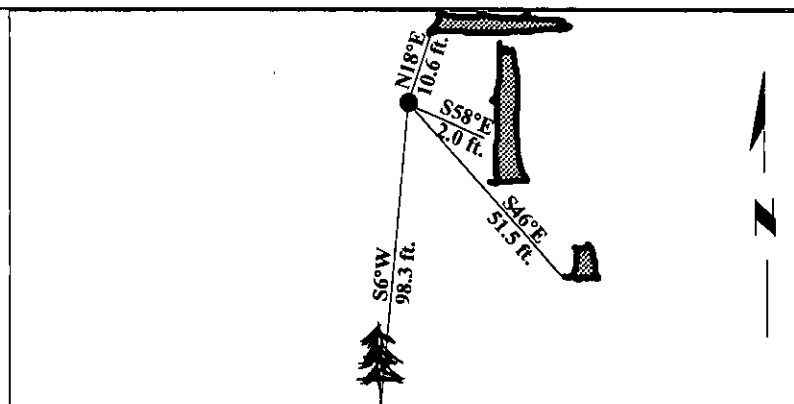
- III. Established one new bearing tree:

A larch, 13 ins. diam., bears S6°W, 98.3 ft. dist., mkd. "1/4 S7 BT".

No suitable bearing trees available in section 7.

Painted bearing trees and attached Land Survey Monument and Bearing Tree signs.

Magnetic Declination: 20° East.



SKETCH OF CORNER

CERTIFICATION

I, Mark Federman certify the information shown herein is true and correct.

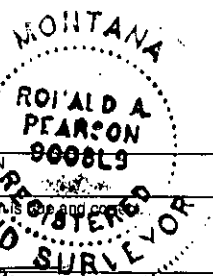
I, Ronald A. Pearson certify that this Corner Record correctly represents work performed by me or under my direction in compliance with the "Corner Recordation Act" (70-22-101, et seq., M.C.A.)

Signature of Surveyor & Seal

Date: 12/30/96

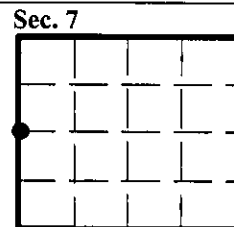
Reg. No.: 9008LS

Employer: U.S. FOREST SERVICE



Office of Clerk and Recorder, County of LINCOLN. This "corner record" was filed for record on FEB 3, 1997 and was noted on the cross-index plat and is assigned page No. 9084 in book No. CORAL M. CUMMINGS

County Official



● - corner this sheet