

CERTIFIED CORNER RECORDATION

Corner 1/4 Sec. 17 & 18 T. 30N R. 27W P.M., MT Lincoln County

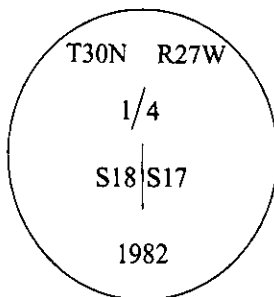
I. 1893 G.L.O. Original Record by James S. Keerl et. al.: Set a granite stone 14x10x10 ins., 10 ins. in the ground, mkd. for 1/4 sec. cor., mkd. "1/4" on W. face.

Established two bearing trees:

A pine, 3 ins. diam., bears N31°E, 72 lks. dist., mkd. "1/4 S BT".

A pine, 3 ins. diam., bears S58°W, 2 lks. dist., mkd. 1/4 S BT".

1982 B.L.M. Remonumentation Record by Cruz D. Almanza: Found granite stone, 14x10x10 ins., 10 ins. in the ground, mkd. as described in the original record and witnessed by a mound of stone, 2 ft. base, 1 1/2 ft. high, W. of the corner, no original bearing trees found. At the corner point, set an aluminum post, 30 ins. long, 2 1/2 ins. diam., 22 ins. in the ground, with aluminum cap mkd. as shown:



Established two new bearing trees:

A pine, 6 ins. diam., bears N70 1/2°E, 15 lks. dist., mkd. "1/4 S17 BT".

A pine, 6 ins. diam., bears N41 1/4°W, 15 lks. dist., mkd. "1/4 S18 BT".

Bury the original stone alongside and raise a collar of stone, 3 ft. diam., around the aluminum post.

II. Found a 2 1/2 in. alum. pipe, protruding 5 ins. above a collar of stone, firmly set, with aluminum cap mkd. as shown above.

from which:

A fallen pine, 6 ins. diam., bears N70°E, 9.9 ft. dist., mkd. with visible scribe.

A fallen pine, 6 ins. diam., bears N41°W, 9.9 ft. dist., mkd. with visible scribe.

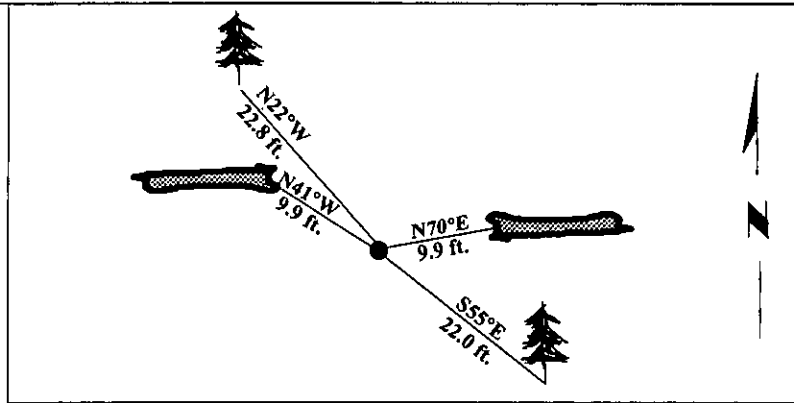

III. Established two new bearing trees:

A pine, 6 ins. diam., bears S55°E, 22.0 ft. dist., mkd. "1/4 S17 BT".

A pine, 6 ins. diam., bears N22°W, 22.8 ft. dist., mkd. "1/4 S18 BT".

Painted bearing trees and attached Land Survey Monument and Bearing Tree signs.

Magnetic Declination: 20° East.



SKETCH OF CORNER

CERTIFICATION

I, Rex O. Rice
certify the information shown herein is true and correct.

Rex O. Rice

I, Ronald A. Pearson
certify that this Corner Record correctly represents work performed by me or under my direction in compliance with the "Corner Recordation Act" (70-22-101, et seq., M.C.A.)

Ronald A. Pearson
Signature of Surveyor & Seal

Date: 12/30/96

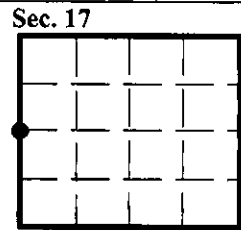
Reg. No.: 9008LS

Employer: U.S. FOREST SERVICE

Office of Clerk and Recorder, County of LINCOLN. This "corner record" was filed for record on FEB 3, 1997 and was noted on the cross-index plat and is assigned page No. 9080, in book No. _____.

CORAL M. CUMMINGS

County Official *By [Signature]*



● - corner this sheet

Cross Index No. L-05 T. 30N R. 27W P.M., MT