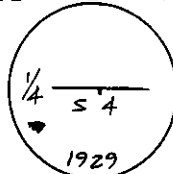


CERTIFIED LAND CORNER RECORDATION

DESCRIPTION OF CORNER EVIDENCE FOUND, AND ORIGINAL RECORD (IF KNOWN)

1893 ORIGINAL RECORD: Set a sandstone 18X12X6 ins., 12 ins. in the ground for 1/4 sec. cor., mkd. 1/4 on N. face, and raised a mound of stone, 1 1/2 ft. high, 2 ft. base, alongside. Pits impracticable

1929- Set an iron post, 3 ft. long, 1 ins. in diam., 28 ins. in the ground, for the 1/4 sec. cor. of sec. 4, only, with brass cap marked:



from which:

A Lodge-pole pine, 6 ins. (now 12 ins.) in diam., bears S. 27° 30' E., 4 lks. dist., marked 1/4 S. 4 BT.

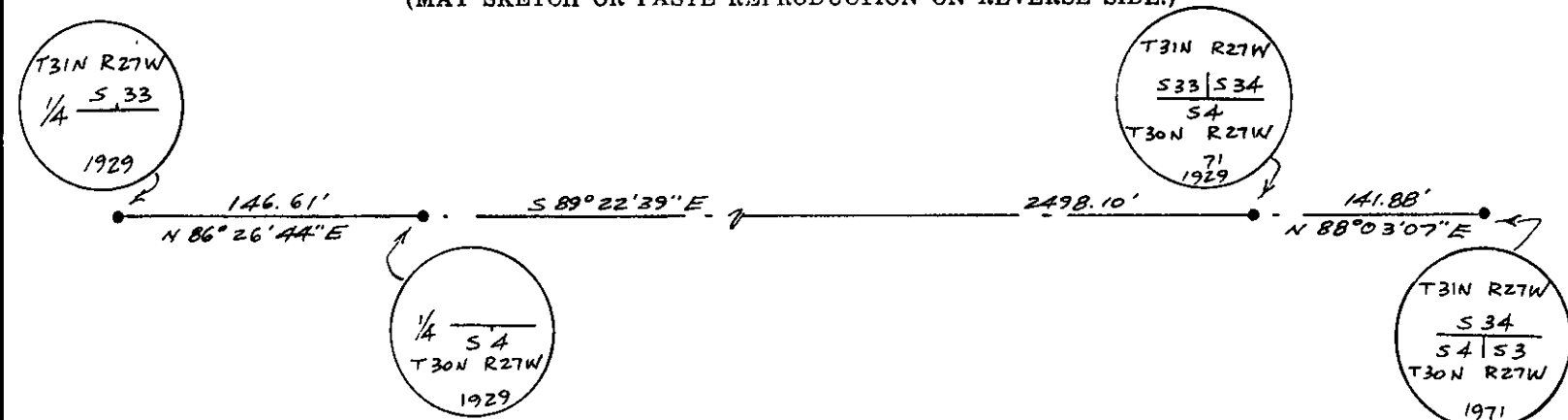
SEE REVERSE

DESCRIPTION OF MONUMENT AND ACCESSORIES ESTABLISHED TO PERPETUATE THE ORIGINAL LOCATION OF THIS CORNER:

Date of work: 5/7/81

NONE

SKETCH, WITH COURSE AND DISTANCE TO ADJACENT CORNERS IF DETERMINED IN THIS SURVEY. (MAY SKETCH OR PASTE REPRODUCTION ON REVERSE SIDE.)



Surveyor's Seal



I, L.A. Dolezal

certify that the information shown herein is true and correct.

Signature of Ground Party Chief

I, Melvin D. Lauteren

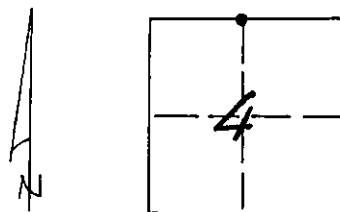
certify that I have carefully performed or reviewed the work done on the diagrammed corner as reported on this recordation form and approve the same.

Signature of Surveyor

DIAGRAM OF CORNER:

SECTION 4

N. T30N, R27W, P.M.M.



• = Corner recorded on the sheet
N 1/4 CORNER OF
SECTION 4
T30N, R27W, P.M.M.

4232-S
Registration Number

Office of Clerk and Recorder, County of Lincoln

This "corner record" was filed for record on the 29th day of May 1981, was noted on the cross-index plat and is

assigned page No. 1024, in book No. 1

County Official

{1961 location poster scratched NW App. 25' to corner}
A Lodge-pole pine, 6 in. {now 12 ins.} in diam. b' s S.30°00'W., 9 lks.
dist., marked 1/4 S.4 BT.

{1961 location poster scratched NNE app. 6' to corner}

1981- Found per 1929 notes with added clarifications.