

CERTIFIED CORNER RECORDATION

Corner SEC. 8^{5/9} T. 30 N., R. 26 W., P.M.M. Lincoln County

Record :

1903 GLO Survey by Fessenden

"Set a sand stone, 14x9x5 ins., 9 ins. in the ground, for cor. of Secs. 4, 5, 8 and 9, marked with 5 notches on S and 4 notches on E edge; from which:

A Tamarack, 8 ins. dia., bears N 2°30' E, 13 lks. dist., marked T30N R26W S4 BT.
A Pine, 4 ins. dia., bears S 35°45' E, 18 lks. dist., marked T30N R26W S9 BT.
A Pine, 7 ins. dia., bears S 18°30' W, 28 lks. dist., marked T30N R26W S8 BT.
A Pine, 8 ins. dia., bears N 60°30' W, 48 lks. dist., marked T30N R26W S5 BT.

1932 GLO Resurvey by Lyman

"At 79.89 chains, which is a limestone 10x6x8 ins. above ground, firmly set, marked and witnessed as described in the official record.

This corner will hereafter refer to Secs. 5 and 8 only, therefore, I erase the marks from the NE and SE Bearing Trees."

1972 Corner Recordation by L.A. Signani

"This survey did not recover original stone with markings, however, the 2 BT's in the NW & SW were recovered. A brass cap 2 1/2 ins. dia. on 2 inch dia. pipe was set in a pile of stones 6 ins. high, by using GLO call distances from recovered BTs."

Found Evidence :

A 2 inch dia. pipe with a 2 1/2 inch dia. brass cap, 1 ft. exposed above ground in a collar of stone below, from which:

A Larch, 17 1/2 ins. dia., bears N 17° W, 6.10 ft. dist., with visible hacked out face.
A Lodgepole Pine snag, fallen over, bears S 27° W, 19.00 ft. dist., with visible scribing.
A Lodgepole Pine snag, 10 ins. dia., bears S 35° E, 12.00 ft. dist., with visible hacked out face.
A Lodgepole Pine stump bears N 67° W, 32.20 ft. dist., no visible scribing.

Perpetuation :

We established two (2) new Bearing Trees described as follows:

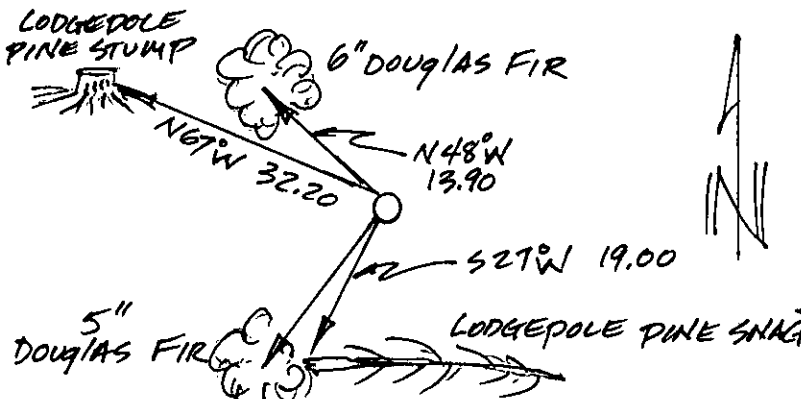
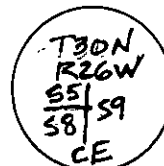
A Douglas Fir, 6 ins. dia., bears N 48° W, 13.90 ft. dist., scribed "T30N R26W S5 BT."
A Douglas Fir, 5 ins. dia., bears S 38° W, 22.00 ft. dist., scribed "T30N R26W S8 BT."

Painted scribed faces red and 6 inch wide bands around Bearing Trees.

Attached Land Survey Monument and Bearing Tree signs where needed.

Set a steel guard post with Land Survey Monument and Property Line stickers on line 3 ft. S of corner.

Magnetic Declination: 18° East




Sketch of Corner

CERTIFICATION

I, John Damon
certify the information shown herein is true and correct
John Damon
Signature of Ground Party Chief
I, Ken E. Davis
certify that this Corner Record correctly represents work performed by me or under my direction in compliance with the "Corner Recoration Act"
(70-22-101, et seq., M.C.A.)
Ken E. Davis
Signature of Surveyor & Seal
Date: 10/19/97 Reg. No. 4975-S
Employer: _____

Office of Clerk and Recorder, County of Lincoln
This "corner record" was filed for record on Oct 14, 1997
was noted on the cross-index plat and is assigned page No. 9983
in book No. Coral M. Cunningham by DUB
County Official

Section



Cross Index No. SEC. 8^{5/9} T. 30 N., R. 26 W., PMM • THIS CORNER