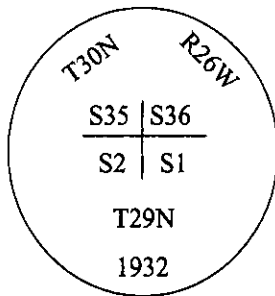


CERTIFIED CORNER RECORDATION

Corner Sec. Cor. Sec. 1,2, 35&36 T. 30N R. 26W P.M., MT Lincoln County

- I. 1893 G.L.O. Original Record by James S. Keerl et. al.: Set a limestone, 14X8X6 ins., 10 ins. in the ground, for cor. of secs. 1,2,35&36, mkd. with 5 notches on the W. and 1 notch on the E. edges.
Established four bearing trees:
A fir, 6 ins. diam., bears N30°E, 40 lks. dist., mkd. "T30N R26W S36 BT".
A pine, 7 ins. diam., bears S56°E, 39 lks. dist., mkd. "T29N R26W S1 BT".
A larch, 12 ins. diam., bears S17 1/2°W, 32 lks. dist., mkd. "T29N R26W S2 BT".
A fir, 6 ins. diam., bears N32 1/4°W, 32 lks. dist., mkd. "T30N R26W S35 BT".

1932 B.L.M. Resurvey Record by Fred L. Cumming et. al.: The cor. of secs. 1,2,35&36, which is a limestone, 4x8x8 ins. above ground, firmly set, mkd. and witnessed as described in the official record; except the bearing trees had been destroyed. At the corner point, set an iron post, 3 ft. long, 2 ins. diam., 8 ins. in the ground to bedrock, and in a mound of stone to top, with brass cap mkd. as shown:



Established four new bearing trees:
A fir, 8 ins. diam., bears N38 1/2°E, 32 lks. dist., mkd. "T30N R26W S36 BT".
A fir, 14 ins. diam., bears S49°E, 24 lks. dist., mkd. "T29N R26W S1 BT".
A larch, 20 ins. diam., bears S18°W, 32 lks. dist., mkd. "T29N R26W S2 BT".
A spruce, 12 ins. diam., bears N13 1/4°W, 23 lks. dist., mkd. "T30N R26W S35 BT".

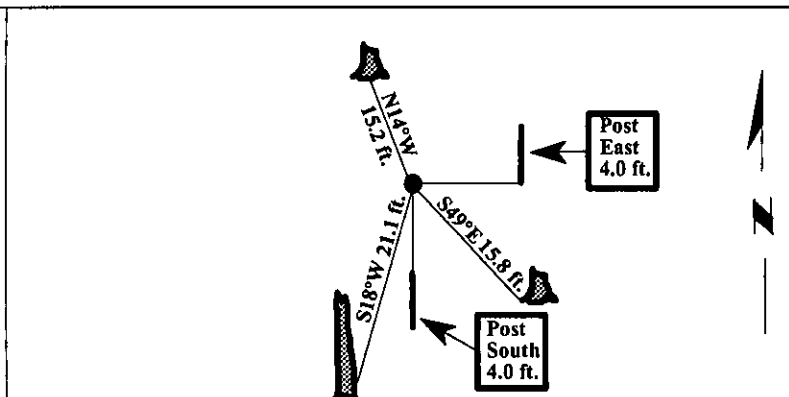
- II. Found a 2 in. diam. iron pipe, loosely set, in a shifted and fallen mound of stone, with a 2 1/2 in. diam. brass cap mkd. as shown above.

from which:
A fir stump, 21 ins. diam., bears S49°E, 15.8 ft. dist., mkd. with no visible scribe. (BLM-record)
A larch snag, 20 ins. diam., bears S18°W, 21.1 ft. dist., mkd. with visible scribe. (BLM-record)
A shattered stump, 15 ins. diam., bears N14°W, 15.2 ft. dist., mkd. with no visible scribe. (BLM-record)
The N.E. BLM bearing tree, missing, due to a road being built.

- III. Set by dist.-dist. interest by the remains of the B.L.M. bearing trees, heretofore, described, iron pipe with brass cap, pipe is set in an aluminum truck wheel 4 ins. below the ground with a 3ft. diam., 3 ft. high, mound of stone around the monument.

No suitable trees within limits, therefore, from the corner position, I set two posts.
A 6 ft. steel guard post, bears South, on property line, 4.0 ft. dist.
A 6 ft. steel guard post, bears East, on property line, 4.0 ft. dist.

Painted and attached Land Survey Monument and Bearing Tree signs to the larch snag.
Attached Land Survey Monument and Property Boundary decals to the guard posts.
Magnetic Declination: 20° East.



SKETCH OF CORNER

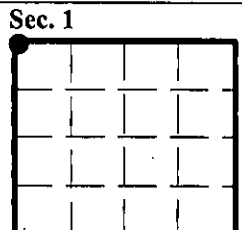
CERTIFICATION
I, Rex O. Rice
certify the information shown herein is true and correct.

I, Ronald A. Pearson
certify that this Corner Record correctly represents work performed by me or under my direction in compliance with the "Corner Recordation Act" (70-22-101, et seq., M.C.A.)

Signature of Surveyor & Seal
Date: 12/30/96
Reg. No.: 9008LS
Employer: U.S. FOREST SERVICE

Office of Clerk and Recorder, County of LINCOLN. This "corner record" was filed for record on FEB 3, 1997 was noted on the cross-index plat and is assigned page No. 9043, in book No. _____

CORAL M. CUMMINGS
County Official



● - corner this sheet