

DESCRIPTION OF CORNER EVIDENCE FOUND, AND ORIGINAL RECORD (IF KNOWN)

ORIGINAL GLO NOTES RECORDED IN VOL. 4382 P7 IN 1903 A RESURVEY IN 1932 RECORDED IN VOL. 8164 P28.

A WITNESS CORNER WAS SET TO SEC. 5, 6, 7 & 8 - A SANDSTONE 20" X 7" X 7" BURIED 15" IN THE GRD MKD "W.C. ON NE FACE W/ 5 NOTCHES ON S. AND E. EDGES. TRUE POINT 0.20 CHAINS NORTH OF WITNESS COR.

- A 16" PINE MKD "T30N R26W S7 W.C. B.T." BRG N41W A DIST. 13 LKS FROM W.C.
- A 8" " " " " " S 5 W.C. B.T. " N 55 1/2 E " " 40 " " "
- A 8" " " " " " S 8 W.C. B.T. " S 65 1/2 E " " 42 " " "
- A 8" " " " " " S 7 W.C. B.T. " S 85 W. " " 22 " " "

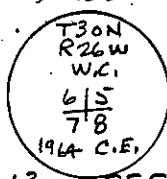
IN 1932 RESURVEY AN ADDITIONAL B.T. TO W.C. WAS SET A 10" PINE MKD T30N R26W --- BRG S16E A DIST. OF 30 LINKS.

*(SEE REVERSE SIDE FOR EVIDENCE FOUND)

DESCRIPTION OF MONUMENT AND ACCESSORIES ESTABLISHED TO PERPETUATE THE ORIGINAL LOCATION OF THIS CORNER:

A COPPER BRASS CAP SET IN A 2 1/2" X 2" PIPE WITH A PILE OF STONE PILED AROUND PIPE B.C. 6" ABOVE TOP OF STONES, BESIDES RECOVERING THE TWO BRG TREES THE OTHER TWO B.C. STAMPED BRG TREES WERE SEARCHED FOR BUT NOT LOCATED TWO STUMPS (POSSIBLE BRG TREES (NO MARKINGS) WERE LOCATED ONE STUMP BRG N 87 W AT A DIST. OF 13.5 FEET AND THE OTHER STUMP BRG N 55 E AT A DIST. OF 29.4 FEET FROM W.C. (B.C.)

Date of work: MAY 1964



SKETCH, WITH COURSE AND DISTANCE TO ADJACENT CORNERS IF DETERMINED IN THIS SURVEY. (MAY SKETCH OR PASTE REPRODUCTION ON REVERSE SIDE.)

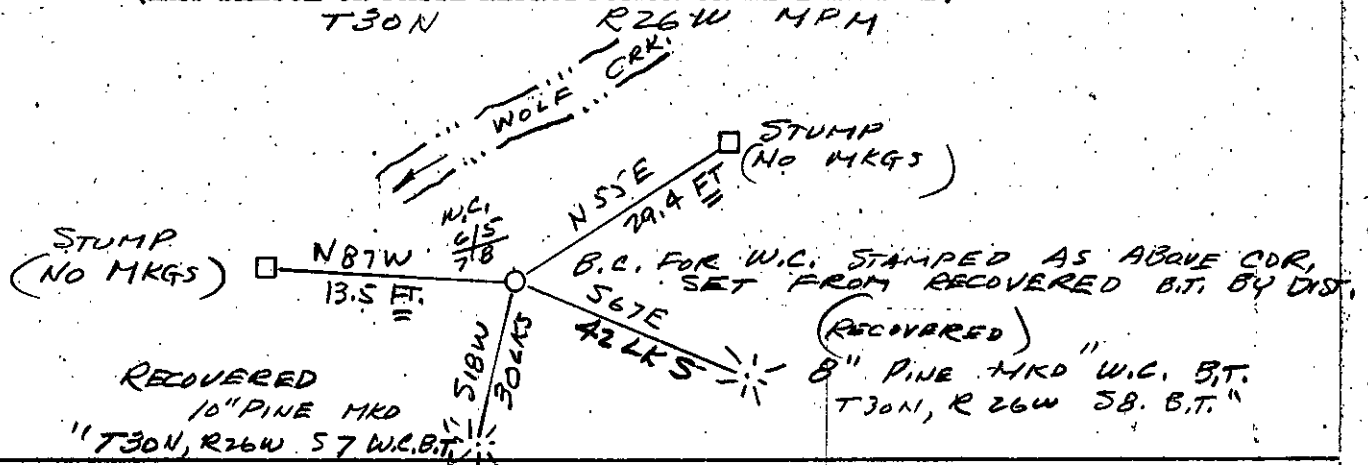
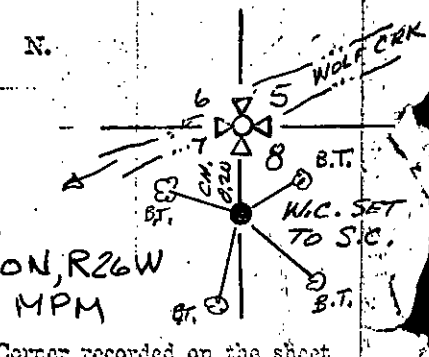


DIAGRAM OF CORNER:



Surveyor's Seal



I, LAVERN L ESTES certify that the information shown herein is true and correct.

Lavern L Estes
Signature of Ground Party Chief

I, LAWRENCE A. SIGNANI certify that I have carefully performed or reviewed the work done on the diagrammed corner as reported on this recordation form and approve the same.

Lawrence A Signani
Signature of Surveyor

W.C. ● = Corner recorded on the sheet

11422
Registration Number

Office of Clerk and Recorder, County of Lincoln

This "corner record" was filed for record on the 29th day of February 1964, was noted on the cross-index plat and is

assigned page No. 264 in book No. 1

Edward L. Clough
County Official

THE ONLY EVIDENCE OF THIS CORNER RECOVERED IS THE BEARING
TREE IN THE S.E. AND ONE B.T. IN THE S.W. THE BEARING TREE
FOUND IN THE S.E. IS THE ONE MKD. IN THE 1932 RESURVEY,
TO REPLACE THE ONE REPORTED DOWN IN THE 1932 RESURVEY (SE
QUADRANT) IT IS BELIEVED THERE NEVER WAS ONE, AS A B.T.
WAS FOUND IN THE SW QUADRANT MKD (T30N R26W S7 W.C. B.T.)
THE B.T. IN THE SE AS CALLED FOR IN ORIGINAL NOTES, WAS
REPORTED TO BE SIZE @ A DIST OF 30.0 LKS, MKD T30N R26W
S8 B.T. THE B.T. RECOVERED IS MKD S7 B.T. WITH A
SW. BRG.