

INSTRUCTIONS

1. Original and/or subsequent record used to evaluate the corner position.
2. Description of evidence found, note discrepancies in the record, state method of establishing lost or obliterated corners.
3. Description of monument and accessories set to perpetuate the corner position.
4. Sketch or corner, show all pertinent data which can best be shown in a sketch example, corner marking, topography ties, position of accessories, etc.
5. Certification must be signed and sealed by Registered Land Surveyor in State of Montana.
6. Fill in Cross Index & Section Diagram at bottom of sheet.

#62-82-2

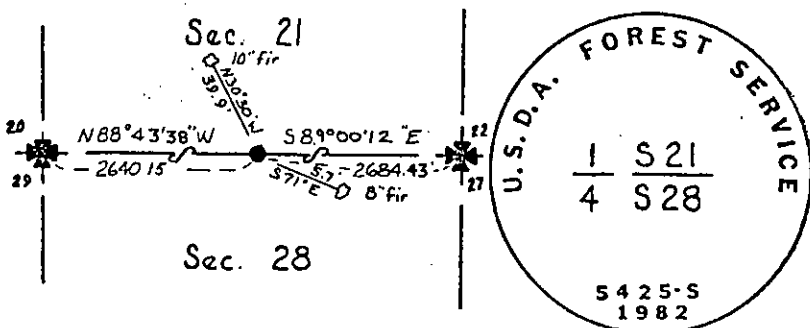
CERTIFIED CORNER RECORDATION

Corner N $\frac{1}{2}$ Cor. Section 28 T. 30N R. 26W P.M.M. Lincoln County


- I. Set a sandstone 16x8x6 ins., 11 ins. in the ground. Marked $\frac{1}{4}$ on north face, from which:
 A fir, 7 ins. dia. bears N40°W, 50 lks. dist., marked $\frac{1}{4}$ S BT.
 A fir, 8 ins. dia. bears S71°E, 19 lks. dist., marked $\frac{1}{4}$ S. BT.
- II. Found a fir 22 ins. dia. marked $\frac{1}{4}$ S BT from which a stone 16x8x6 ins. 12 ins. in the ground, Not visibly marked on north face, bears N71°W, 12.3 ft. dist.±, stone accepted as true position.
- III. Set at the location of the stone, a 2 $\frac{1}{2}$ "x30" pipe with a 3" aluminum cap, 16" in the ground, marked as shown below, buried the stone along side and raised a mound of stones 3 ft. dia. around the pipe, from which the following new bearing trees:
 A fir, 8 ins. dia. bears S71°E, 5.7 ft. dist. marked $\frac{1}{4}$ S28 BT.
 A fir, 10 ins. dia. bears N30°30'W, 39.9 ft. marked $\frac{1}{4}$ S21 BT.

Painted all blazes red, placed BT signs on all BT's. Set a fiber-glass post alongside the monument and placed a location poster and survey monument sign on a nearby tree.

Bearings from solar obs.



SKETCH OF CORNER



CERTIFICATION

I, _____
 certify the information shown herein is true and correct

Signature Ground Party Chief

William Condrey

I, _____
 certify that this Corner Record correctly represents work performed by me or under my direction in compliance with the "Corner Recordation Act" (70-22-101, et seq., M.C.A.)

Signature of Surveyor & Seal

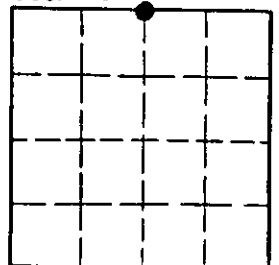
Date: 12-2-82 Reg. No. 5425S

Employer: Associated Surveys, Inc.

Office of Clerk and Recorder, County of Lincoln. This "corner record" was filed for record on the August 25th day of 1983 was noted on the cross-index plat and is assigned page No. 2325, in book No. _____

Janet B Siegel by Betty L. Conner
 County Official deputy

Sec. 28



Cross Index No. R-11 T. 30N R. 26W P.M.M.

• corner this sheet