

## INSTRUCTIONS

1. Original and/or subsequent record used to evaluate the corner position.
2. Description of evidence found, note discrepancies in the record, state method of establishing lost or obliterated corners.
3. Description of monument and accessories set to perpetuate the corner position.
4. Sketch of corner, show all pertinent data which can best be shown in a sketch example, corner marking, topography ties, position of accessories, etc.
5. Certification must be signed and sealed by Land Surveyor registered in the State of Montana.
6. Fill in Cross Index & Section Diagram at bottom of sheet.

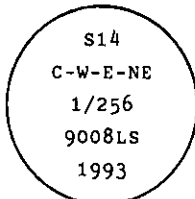
## CERTIFIED CORNER RECORDATION

Corner C-W-E-NE 1/256 T. 29 N. R. 31 W. P.M.M. Lincoln County

I. No previous record.


II. No evidence found.

III. At the calculated position shown by Certificate of Survey No. 2085 filed at Lincoln County Courthouse, Montana; set a 3/4 in. diam. by 30 ins. long aluminum rod, 26 ins. in the ground with 3 1/4" diam., U.S.D.A., Forest Service aluminum cap, marked as shown:



No Bearing Trees available.

Set a 6 ft. galvanized steel guard post with Land Survey Marker and Property Boundary decals, West, 3 ft.  
Magnetic Declination: 20° East



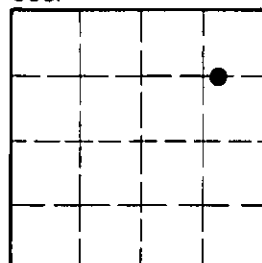
GUARD POST X WEST 3 FT.

## SKETCH OF CORNER

Office of Clerk and Recorder, County of Lincoln. This "corner record" was filed for record on July 23, 1993 was noted on the cross-index plat and is assigned page No. 5346, in book No. Coral M. Cumming by DB County Official

Cross Index No. K-20.25 T. 29 N R. 31 W P.M.M.

Sec. 14



• - corner this sheet