

CERTIFIED CORNER RECORDATION

Corner N 1/4 S25 T. 29 N. R. 31 W. P.M.M. Lincoln County

- I. Record: 1893 GLO Record: Set a post 3 ft. long, 3 ins. square, 24 ins. in the ground, marked 1/4 on N face, set 2 Bearing trees.
- 1963 BLM Remonumentation; Set an iron post, 30 ins. long, 2 1/2 ins. diam. 26 ins. in the ground, with brass cap from which;
- A pine, 9 ins. diam., bears S65°15'E, 54 lks.(35.64 ft.) dist. mkd. 1/4 S 25 BT.
- A pine, 9 ins. diam., bears N15°30'W, 149 lks.(98.34 ft.) dist. mkd. 1/4 S24 BT.

- II. Found: A field search of area found a 2 1/2 inch diam. iron post with a 3 1/4 inch diam. Brass cap mkd. as shown below from which;
- A pine, 21 ins. diam., bears S67°E, 35.50 ft. dist. with overgrown face.
- A rotted stump, bears S71°E, 33.90 ft. dist. with visable scribes.

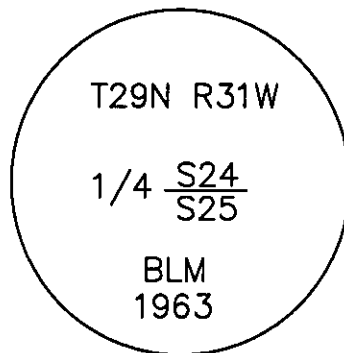
III. Perpetuation:

Painted faces and 6 in. wide red bands to all bearing trees and attached Land Survey Monument and Bearing Tree signs.

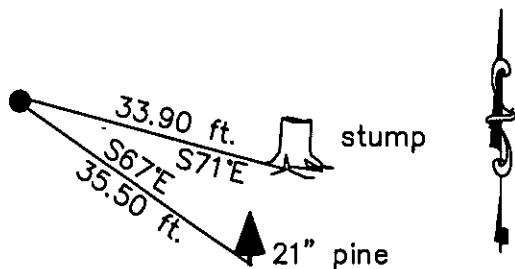
Magnetic declination: 18° East

Equipment used: Hand compass and loggers tape

NOTE: Refer to Certificate of Survey No. 4022FC
Lincoln County Records for additional survey
information.



Kootenai Surveyors Inc., 314 California Av., Libby, MT. 59923 (406) 293-4354



BEEBE Sec. 25

SKETCH OF CORNER

CERTIFICATION

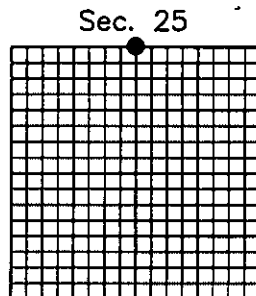
I, Kelly Rooney
certify the information shown herein is true and correct.
Kelly Rooney
Signature Ground Party Chief

I, Alvah F. Hughes
certify that this Corner Record correctly represents work
performed by me or under my direction in compliance with
the "Corner Recordation Act" (70-22-101, et seq., M.C.A.).
Alvah F. Hughes
Signature of Surveyor & Recorder

Date: 06/30/2010 Reg. No. 7322

Employer: Kootenai Surveyors Inc.

Office of Clerk and Recorder, County of Lincoln This "corner
record" was file 227609 BOOK: CCR CC&R'S PAGE: 11529 Pages: 1
STATE OF MONTANA LINCOLN COUNTY
was noted on RECORDED: 08/09/2010 10:23 KOI: CC&R'S
book No. TAMMY D. LAUER CLERK AND RECORDER
FEE: \$0.00 BY: *Alvah F. Hughes, Deputy*
TO: KOOTENAI SURVEYORS INC. P.O. BOX 393, LIBBY, MT 59923



Cross Index No. R 23 T. 29N R. 31W P.M., MT

Adopted July 1, 1981, Montana Board of Professional Engineers & Land Surveyors

• corner this sheet