

CERTIFIED CORNER RECORDATION

Corner SW cor. of Sec. 21 T 29 N. R. 31 W. P.M.M. LINCOLN County

I. Record: 1893 GLO survey by Mumbree: Set a post 4 ft. long, 4 ins. square, 24 ins. in the ground from which:

- A tamarack, 10 ins. diam., bears N.46°E., 99 lks. dist. (65.34 ft.).
- A tamarack, 14 ins. diam., bears S.62°E., 30 lks. dist. (19.80 ft.).
- A fir, 14 ins. diam., bears S.15°W., 65 lks. dist. (42.90 ft.).
- A tamarack, 16 ins. diam., bears N.74°W., 44 lks. dist. (29.04 ft.).

1963 - BLM Remon: Set a 3 1/4 ins. diam. brass cap from remains of original wooden post and witnessed by the remains of 4 original bearing trees, from which:

- A dead larch, 14 ins. diam., bears N.45°E., 94 lks. dist. (62.04 ft.).
- A dead larch, 16 ins. diam., bears S.63 1/2°E., 29 lks. dist. (19.14 ft.).
- A fir, 24 ins. diam., bears S.11 3/4°W., 65 lks. dist. (42.90 ft.).
- A dead larch, 18 ins. diam., bears N.74 3/4°W., 40 lks. dist. (26.40 ft.).

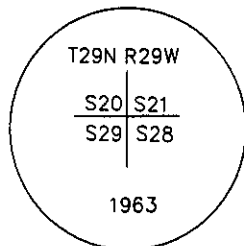
New Bearing Trees:

- A fir, 8 ins. diam., bears N. 31°E., 9 lks. dist. (5.94 ft.)
- A fir, 8 ins., diam., bears S. 18°E., 20 lks. dist. (13.20 ft.)
- A fir, 7 ins., diam., bears N. 38°W., 38 lks. dist. (25.08 ft.)

II. Found: A 3 1/4 ins. diam. BLM brass cap firmly set, marked as shown, from which:

- A fir, 14 ins. diam., bears N.31°E., 5.94 ft. dist., (9 lks.), visible face.
- A dead larch, 16 ins. diam., bears S.63 1/2°E., 19.14 ft. dist., (29 lks.), visible scribes.
- A fir, 14 ins. diam., bears S.18°E., 13.20 ft. dist., (20 lks.), visible face.
- A fir stump, bears S.11 3/4°W., 42.90 ft. dist., (65 lks.), visible scribes.
- A fir, 13 1/2 ins. diam., bears N.38°W., 25.08 ft. dist., (38 lks.), visible face.

III. Perpetuation:



From which:

A cedar, 8 ins. diam., bears S.58°W., 16.50 ft. dist., scribed T29N R31W S29 BT

Painted 6 in. wide red bands around all bearing trees and attached Land Survey Monument and Bearing tree signs.

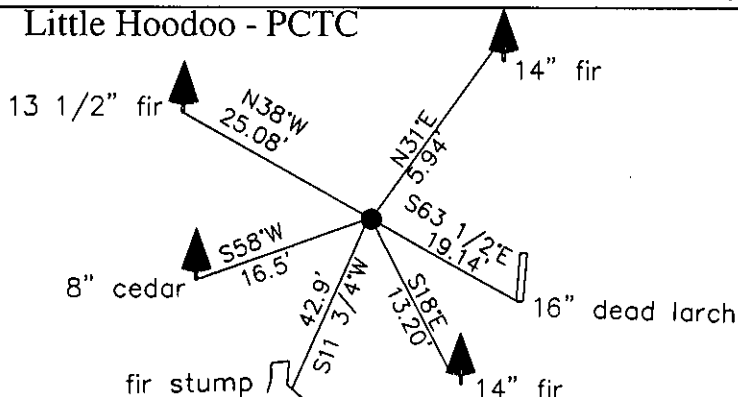
Set a 6 ft. galvanized steel post 3 ft. south of corner and attached Land Survey Monument decal.

Magnetic declination: 20° East

Equipment used: Hand compass and loggers tape

Kootenai Surveyors Inc., 314 California Av., Libby, MT. 59923 (406) 293-4354

Little Hoodoo - PCTC



CERTIFICATION

I, Pete Landis
certify the information shown herein is true and correct.

Pete Landis
Signature Ground Party Chief

I, Alvah F. Hughes
certify that this Corner Record correctly represents work performed by me or under my direction in compliance with the "Corner Recordation Act" (76-22-101, et seq., M.C.A.)

Alvah F. Hughes 7322LS
Signature of Surveyor & Seal

Date: 6/23/2005 Reg. No. 7322-LS

Employer: Kootenai Surveyors Inc.

Office of Clerk and Recorder, County of Lincoln. This "corner

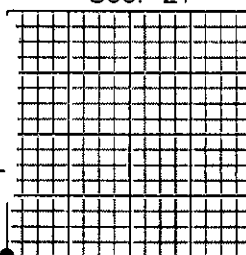
record" was filed for record on
was noted on the cross-index
book No. _____

186593 BOOK: CCR CC&R'S PAGE: 10837 Pages: 1
STATE OF MONTANA LINCOLN COUNTY
RECORDED: 08/03/2005 10:10 KOI: CC&R'S
CORAL M. CUMMINGS CLERK AND RECORDER
FEE: \$0.00 BY: Debbie Deaton
TO: KOOTENAI SURVEYORS INC. P.O. BOX 393, LIBBY, MT 59923
Deputy

Cross Index No. R 09 T. 29N R. 31W P.M., MT

Adopted July 1, 1981, Montana Board of Professional Engineers & Land Surveyors

Sec. 21



• corner this sheet