

CERTIFIED CORNER RECORDATION

CORNER C-E-SE-NW 1/256 T. 29 N., R. 31 W., P.M.M. LINCOLN COUNTY
Cor. Sec. 1

RECORD:
NONE

FOUND EVIDENCE:
NONE

PERPETUATION:

SET A 3 1/4 INCH ALUMINUM CAP STAMPED (SEE DIAGRAM BELOW) ON A 5/8 INCH DIA. REBAR 20 INCHES LONG. FROM WHICH

A 12 INCH DBH TAMARACK SCRIBED C-E-SE-NW 1/256 S 1 BT. BEARS N 15° W 19.85 FEET.

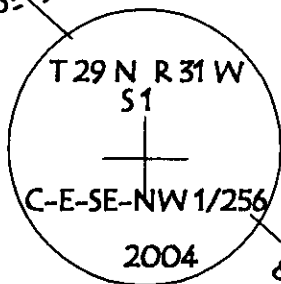
A 9 INCH DBH TAMARACK SCRIBED C-E-SE-NW 1/256 S 1 BT. BEARS S 70° E 8 FEET.

PAINTED 6 INCH WIDE BANDS AND ATTACHED BEARING TREE SIGNS TO TREES.

MAGNETIC DECLINATION: 18° E

12" Tamarack

N 15° W
19.85'



9" Tamarack

CERTIFICATION

I, GEORGE CLARK

Certify the information shown herein is true and correct

Signature of Ground Party Chief

I, KENNETH E. DAVIS

certify that this Corner Record correctly represents work performed by me or under my direction in compliance with the "Corner Recordation Act"


(M.C.A. 10-01-1991, et seq.)

Signature of Surveyor & Seal

KENNETH E. DAVIS

Professional No. 4975-S

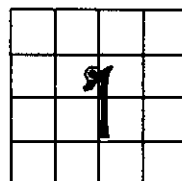
Employer DAVIS Surveying, Inc



SKETCH OF CORNER

Office of Clerk and Recorder, County of Lincoln

SECTION



180467 BOOK: CCR CC&R'S PAGE: 10690 Pages: 1
STATE OF MONTANA LINCOLN COUNTY
RECORDED: 11/08/2004 10:20 KOI: CC&R'S
CORAL M. CUMMINGS CLERK AND RECORDER
FEE: \$0.00 BY: Grannie Dennis
TO: DAVIS SURVEYING, INC. P.O. BOX 896, TROY, MONTANA 59935

Cross Index No. C-E-SE-NW 1/256 Cor. Sec. 1 T. 29 N., R. 31 W., P.M.M. THIS CORNER