

INSTRUCTIONS

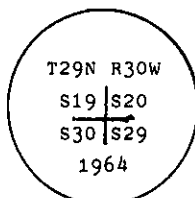
1. Original and/or subsequent record used to evaluate the corner position.
2. Description of evidence found, note discrepancies in the record, state method of establishing lost or obliterated corners.
3. Description of monument and accessories set to perpetuate the corner position.
4. Sketch of corner, show all pertinent data which can best be shown in a sketch example, corner marking, topography ties, position of accessories, etc.
5. Certification must be signed and sealed by Land Surveyor registered in the State of Montana.
6. Fill in Cross Index & Section Diagram at bottom of sheet.

CERTIFIED CORNER RECORDATION

Corner of Secs. 19, 20, 29, & 30 T. 29 N., R. 30 W., P.M.M., Lincoln County

I. 1898 G.L.O. record by Paul S. A. Bickel: Set a stone monument and four bearing trees.

1964 B.L.M. remonumentation record by Gerald F. Pittman et al: Set iron post with brass cap, marked as shown:



Establish three new bearing trees.

1985 Corner Recordation by Thomas C. Hill, Reg. #5612: "I found a BLM monument, protruding 8 ins. above ground, with a brass cap marked as described in the BLM records, from which the following references:

Fir, 8 ins. diam., bears N45° E, 48 lks. dist., with a healed face.
 Saw stump, 26 ins. diam., bears N53° E, 68 lks. dist., with no scribing visible.
 Stump, 4 ft. diam., bears S24° E, 84 lks. dist., with no scribing visible.
 Roots and remains, bears S79° W, 48 lks. dist., with no scribing visible.
 A pine, 11 ins. diam., bears S89° W, 46 1/4 lks. dist., with healed face.
 A fir, 11 ins. diam., bears N32° W, 39 1/2 lks. dist., with healed face.

Established the following new references:

Larch, 7 ins. diam., bears S65° E, 37 3/4 lks. dist., mkd. T29N R30W S29 BT.

Set a guard post, with a "Survey Marker" decal attached, 3 lks. N. from corner."

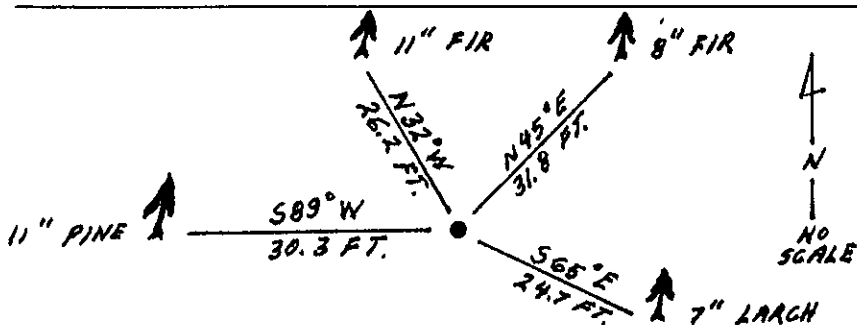
II. Found a 2 1/2 ins. diam. iron pipe, 12 ins. above the ground, loosely set (evidence that pipe was disturbed by caterpillar) with 3 1/4 ins. diam., B.L.M. brass cap, marked as shown above

Found four bearing trees:

A fir, 8 ins. diam., bears N45° E, 31.8 ft. (48 lks.) dist., healed face.
 A pine, 11 ins. diam., bears S89° W, 30.3 ft. (46 lks.) dist., healed face.
 A fir, 11 ins. diam., bears N32° W, 26.2 ft. (40 lks.) dist., healed face.
 A larch, 7 ins. diam., bears S65° E, 24.7 ft. (37 lks.) dist., healed face.

III. Reset pipe by distance - distance intersect from 1985 record data.

Set a 6 ft. galvanized steel guard post with Land Survey Marker and Property Boundary decals, South, 3 ft.
 Painted red bands around the bearing trees and attached Land Survey Monument and Bearing Tree signs.
 Magnetic Declination: 20° East



SKETCH OF CORNER

CERTIFICATION

Thomas M. Hommel

certify the information shown herein is true and correct.

Thomas M. Hommel
 Signature Ground Party Chief

Alvah F. Hughes

certify that this Corner Record correctly represents work performed by me or under my direction in compliance with the "Corner Recordation Act" (70-22-101, et seq., M.C.A.)

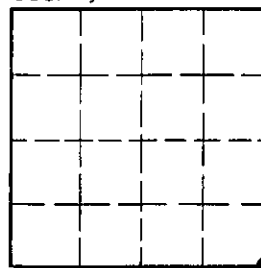
Alvah F. Hughes
 Signature of Surveyor & Seal

Date: 12/31/92 Reg. No. 7322LS

Employer: U.S. FOREST SERVICE

Office of Clerk and Recorder, County of Lincoln. This "corner record" was filed for record on Jan 11, 1993 was noted on the cross-index plat and is assigned page No. 5280, in book No. Coral M. Cummings
 County Official

Sec. 19



Cross Index No. R-05 T. 29 N. R. 30 W. PMM