

## INSTRUCTIONS

1. Original and/or subsequent record used to evaluate the corner position.
2. Description of evidence found, note discrepancies in the record, state method of establishing lost or obliterated corners.
3. Description of monument and accessories set to perpetuate the corner position.
4. Sketch of corner, show all pertinent data which can best be shown in a sketch example, corner marking, topography ties, position of accessories, etc.
5. Certification must be signed and sealed by Land Surveyor registered in the State of Montana.
6. Fill in Cross Index & Section Diagram at bottom of sheet.

## CERTIFIED CORNER RECORDATION

Corner 1/4 Cor. of Secs. 34 & 35 T. 29 N. R. 30 W. P.M.M. Lincoln County

- I. 1898, original G.L.O. record by Paul S.A. Bickel: "Set a slate stone, 12x10x5 ins. 8 ins. in the ground, for 1-4 Sec. Cor. marked 1-4 on W. face, from which

A tamarack, 30 ins. diam., bears N62°40'W, 19 lks. dist. marked 1-4 S. 34 B.T.

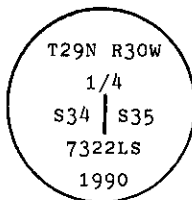
A fir, 20 ins. diam., bears N34°30'E, 67 lks. dist., marked 1-4 S35 B.T."

- II. Found a set stone, 12x7x3 ins., mkd. 1/4 on W. face, from which

A larch, 28 ins. diam., bears N64°E, 13.6 ft. (20.6 lks.) dist., overgrown scribe.

A douglas fir snag, 13 ins. diam., bears N42°W (rcd: N34°30'E), 44.3 ft. (67.1 lks.) dist., mkd. 1/4 S.

- III. At the corner point, set a 2 1/2 ins. diam. aluminum pipe, 30 ins. long, 24 ins. in the ground with attached 3 1/4 ins. diam., U.S.D.A. Forest Service aluminum cap marked as shown:



Established one new bearing tree:

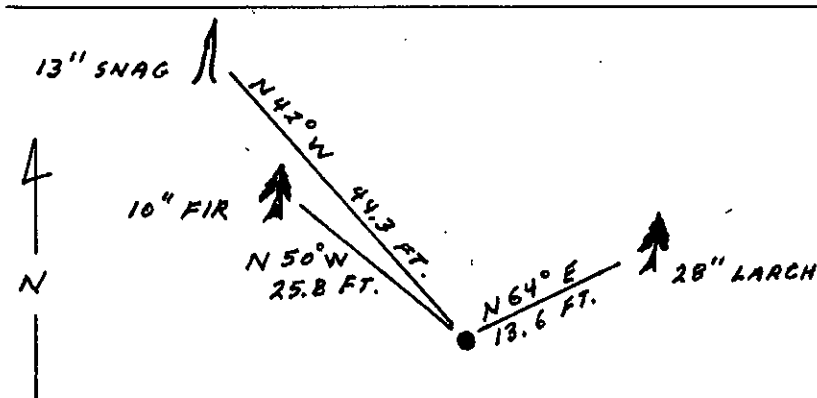
A douglas fir, 10 ins. diam., bears N50°W, 25.8 ft. dist., mkd. 1/4 S34 BT.

Bury original stone alongside pipe monument.

Painted a red band around each bearing tree and attached Land Survey Monument and Bearing Tree

Set a 6 ft. galvanized steel guard post, with Land Survey Marker and Property Boundary decals attached, 3 ft., North from corner.

Magnetic Declination: East 19°



SKETCH OF CORNER

## CERTIFICATION

I, Gary C. Crismon  
certify the information shown herein is true and correct.

Gary C. Crismon  
Signature Ground Party Chief

I, Alvah F. Hughes  
certify that this Corner Record correctly represents work performed by me or under my direction in compliance with the "Corner Recordation Act" (70-22-101, et seq., M.C.A.)

Alvah F. Hughes  
Signature of Surveyor & Seal

Date: 12/9/90 Reg. No. 7322LS

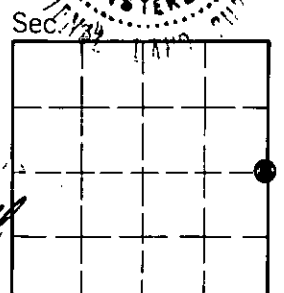
Employer: U.S. FOREST SERVICE

Office of Clerk and Recorder, County of Lincoln. This "corner record" was filed for record on 1-3-91

was noted on the cross-index plat and is assigned page No. 4464, in book No. \_\_\_\_\_

Janet B. Siegel by Bill Buckhoff  
County Official

X-17 29 N 30 W  
Cross Index No. \_\_\_\_\_ T. \_\_\_\_\_ R. \_\_\_\_\_ PMM



• - corner this sheet