

## INSTRUCTIONS

1. Original and/or subsequent record used to evaluate the corner position.
2. Description of evidence found, note discrepancies in the record, state method of establishing lost or obliterated corners.
3. Description of monument and accessories set to perpetuate the corner position.
4. Sketch of corner, show all pertinent data which can best be shown in a sketch example, corner marking, topography ties, position of accessories, etc.
5. Certification must be signed and sealed by Land Surveyor registered in the State of Montana.
6. Fill in Cross Index & Section Diagram at bottom of sheet.

## CERTIFIED CORNER RECORDATION

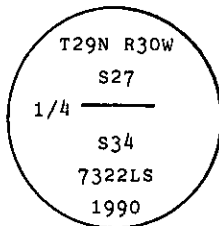
Corner 1/4 Cor. of Secs. 27 & 34 T. 29 N. R. 30 W. P.M.M. Lincoln County

I. 1898, original G.L.O. record by Paul S.A. Bickel: "Set a slate stone, 18x12x10 ins., 12 ins. in the ground, for 1-4 Sec. Cor. marked 1-4 on N. face and raise a mound of stone 2 ft. base 1 1-2 ft. high, N. of cor. Pits impracticable."

II. Found a set stone, 15x6x4 ins., 5 ins. above ground, mkd. 1/4 on W. face, from which

A mound of stone, 2 ft. diam. x 1 1/2 ft. high, bears West, 5.5 ft.

III. At the corner point, set a 2 1/2 ins. diam. aluminum pipe, 30 ins. long, 15 ins. in the ground with attached 3 1/4 ins. diam., U.S.D.A. Forest Service aluminum cap marked as shown:



Established two new bearing trees:

A ponderosa pine, 10 ins. diam., bears N23° W, 13.4 ft. dist., mkd. 1/4 S27 BT.

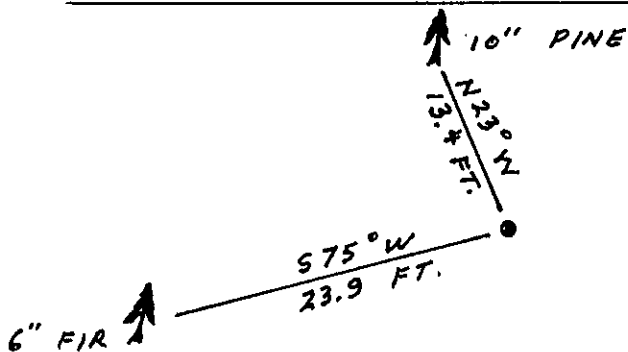
A douglas fir, 6 ins. diam., bears S75° W, 23.9 ft. dist., mkd. 1/4 S34 BT.

Painted a red band around each bearing tree and attached Land Survey Monument and Bearing Tree signs.

Bury original stone alongside pipe monument.

Set a 6 ft. galvanized steel guard post with Land Survey Marker and Property Boundary decals attached, 5 ft., East from corner.

Magnetic Declination: East 19°



SKETCH OF CORNER

## CERTIFICATION

I, Gary C. Crismon  
certify the information shown herein is true and correct.

Gary C. Crismon  
Signature Ground Party Chief

I, Alvah F. Hughes  
certify that this Corner Record correctly represents work performed by me or under my direction in compliance with the "Corner Recordation Act" (70-22-101, et seq., M.C.A.)

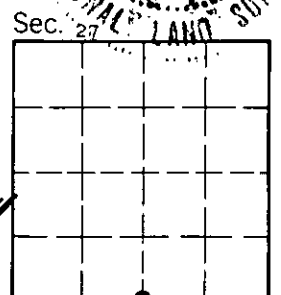
Alvah F. Hughes  
Signature of Surveyor & Seal  
Date: 12/9/90 Reg. No. 7322LS  
Employer: U.S. FOREST SERVICE

Office of Clerk and Recorder, County of Lincoln. This "corner record" was filed for record on 1-3-91

was noted on the cross-index plat and is assigned page No. 4462, in book No. \_\_\_\_\_

Janet St. Aubin by Bill Bickel  
County Official

V-15 29 N 30 W  
Cross Index No. \_\_\_\_\_ T. \_\_\_\_\_ R. \_\_\_\_\_ PMM



• - corner this sheet