INSTRUCTIONS

1. Original and/or subsequent record used to evaluate the corner position.
2. Description of evidence found, note discrepancies in the record, state method of establishing lost or obliterated corners.
3. Description of monument and accessories set to perpetuate the corner position.
4. Sketch of corner, show all pertinent data which can best be shown in a sketch example, corner marking, topography ties, position of accessories, etc.
5. Certification must be signed and sealed by Land Surveyor registered in the State of Montana.
6. Fill in Cross Index & Section Diagram at bottom of sheet.

CERTIFIED CORNER RECORDATION

Corner of Secs. 27,28,33 & 34 T. 29 N., R. 30 W., P.M.M. Lincoln County

I. 1898, original G.L.O. record by Paul S.A. Bickel: Set a slate stone, raise mound of stone and dig pits.

1964, B.L.M. remonumentation by Pittman et al: "The cor. of secs. 27, 28, 33 and 34, monumented with a slate stone, 18x10x6 ins., firmly set and mkd. with 3 grooves on the E. and 1 groove on the S. faces, with distinct evidence of pits, NE, SE, SW and NW.

At the corner point, set an iron post, 30 ins. long, 2 1/2 ins. diam., 27 ins. in the ground, wtih brass cap mkd.

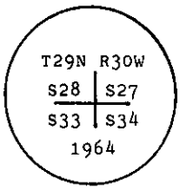

from which

A larch, 7 ins. diam., bears N22°E, 6 lks. dist., mkd. T29N R30W S27 BT.
A larch, 7 ins. diam., bears S77°E, 37 lks. dist., mkd. T29N R30W S34 BT.
A larch, 8 ins. diam., bears S10°W, 28 lks. dist., mkd. T29N R30W S33 BT.
A fir, 8 ins. diam., bears N72°W, 54 lks. dist., mkd. T29N R30W S28 BT.

Bury the original stone alongside of the iron post."

II. Found a 2 1/2 ins. diam. iron pipe, 2 ins. above ground with a 3 1/4 ins. diam., B.L.M. brass cap marked as shown above, from which

A larch, 9 ins. diam., bears N22°E, 3.7 ft. (5.6 lks.) dist., overgrown scribe.
A larch, 10 ins. diam., bears S77°E, 24.4 ft. (37 lks.) dist., overgrown scribe.
A larch, 11 ins. diam., bears S11°W, 19.0 ft. (28.8 lks.) dist., overgrown scribe.
A douglas fir, 10 ins. diam., bears N70°W, 35.6 ft. (53.9 lks.) dist., overgrown scribe.

III. Painted a red band around each bearing tree and attached Land Survey Monument and Bearing Tree signs.

Set a 6 ft. galvanized steel guard post, with Land Survey Marker and Property Boundary decals attached, 3 ft., South from corner.

Magnetic Declination: East 19°

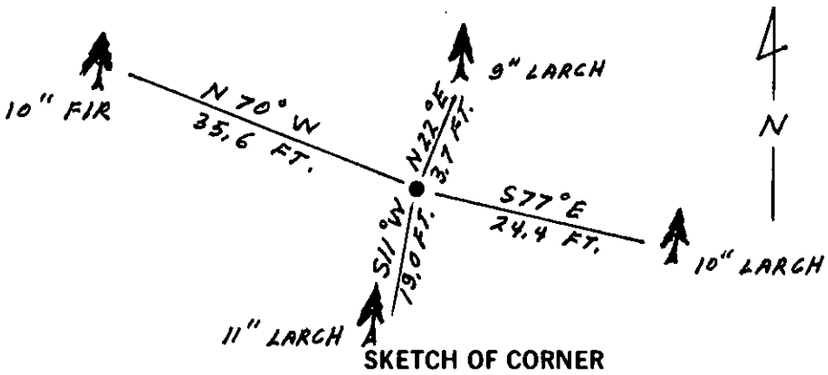

SKETCH OF CORNER

CERTIFICATION

I, Gary C. Crismon certify the information shown herein is true and correct.

Gary C. Crismon
Signature Ground Party Chief

I, Alvah F. Hughes certify that this Corner Record correctly represents work performed by me or under my direction in compliance with the "Corner Recordation Act" (70-22-101, et seq., M.C.A.)

Alvah F. Hughes
Signature of Surveyor & Seal

Date: 12/9/90 Reg. No. 7322 LS

Employer: U.S. FOREST SERVICE

MONTANA ALVAH F. HUGHES 7322 LS REGISTERED PROFESSIONAL LAND SURVEYOR

Office of Clerk and Recorder, County of Lincoln. This "corner record" was filed for record on 1-3-91 was noted on the cross-index plat and is assigned page No. 4460, in book No. _____

Janet B. Seigel by Bill Buckhall
County Official

Sec. 27

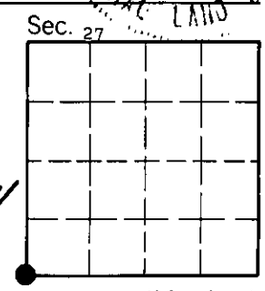

Cross Index No. V-13 T. 29 N R. 30 W PMM

• - corner this sheet

Adopted July 1, 1981, Montana Board of Professional Engineers & Land Surveyors